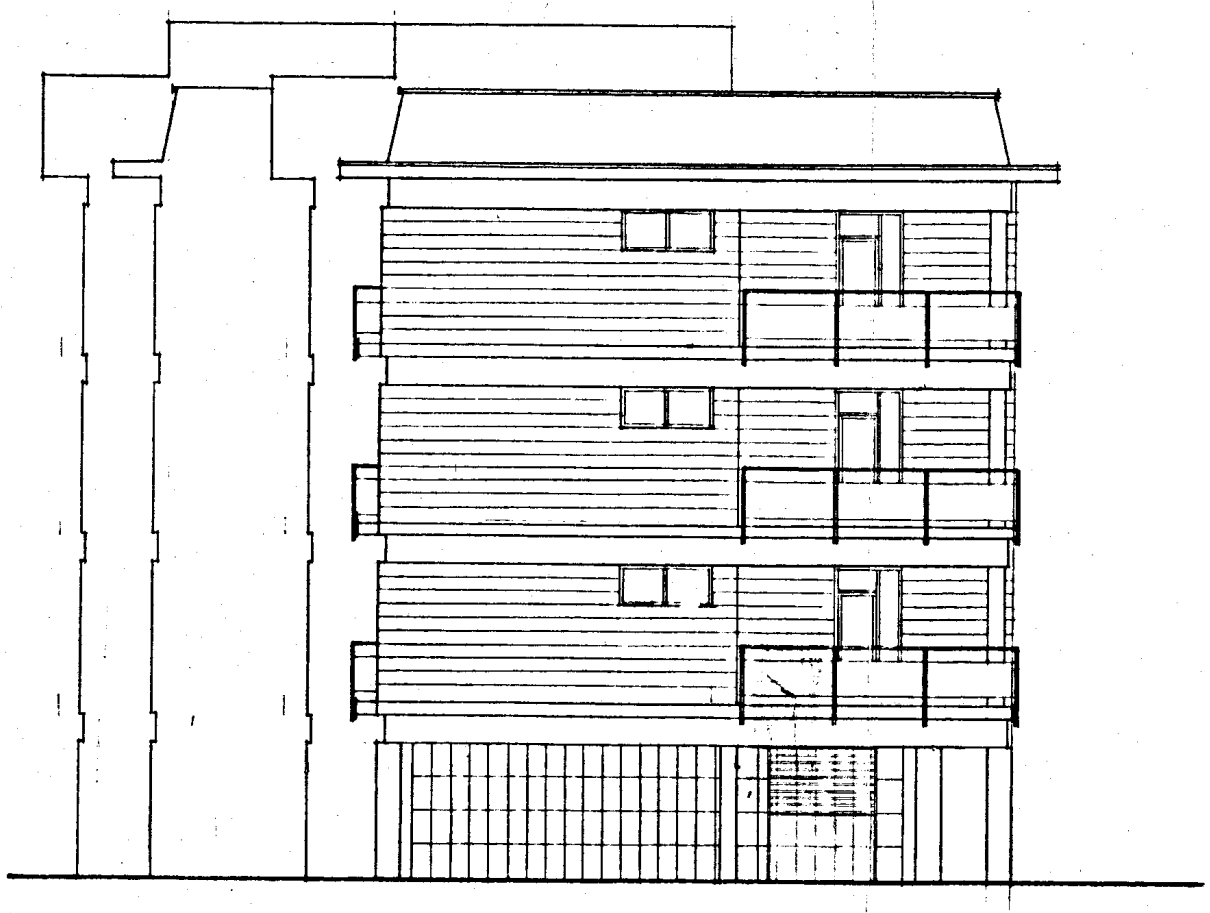

PROSPETTO D-A
scala 1:100

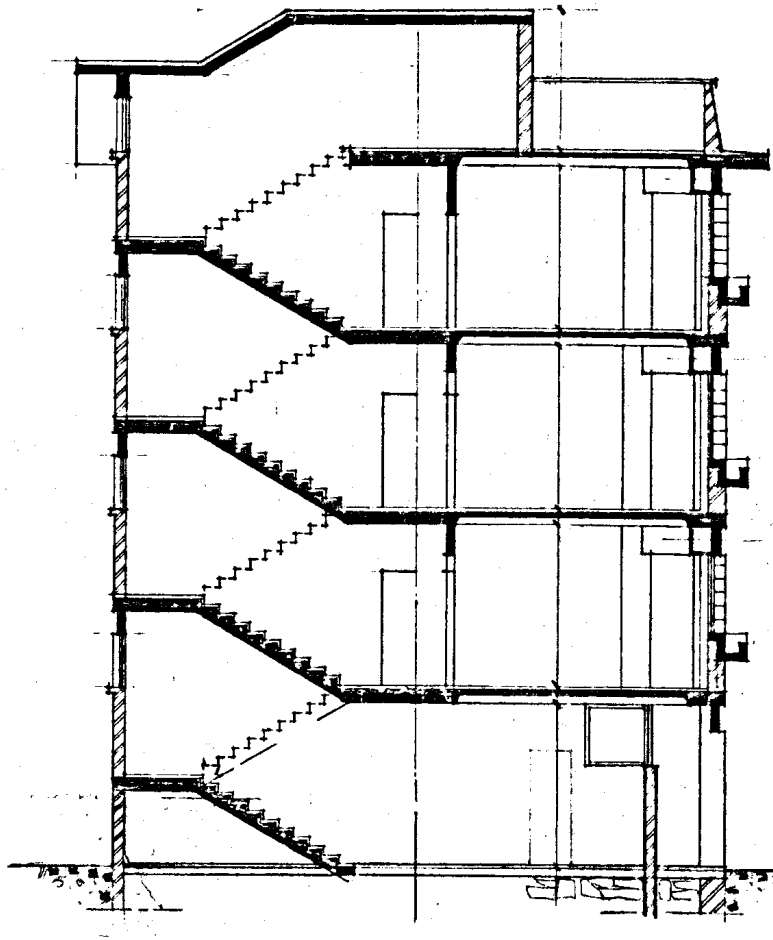

SEZIONE E
scala 1:100

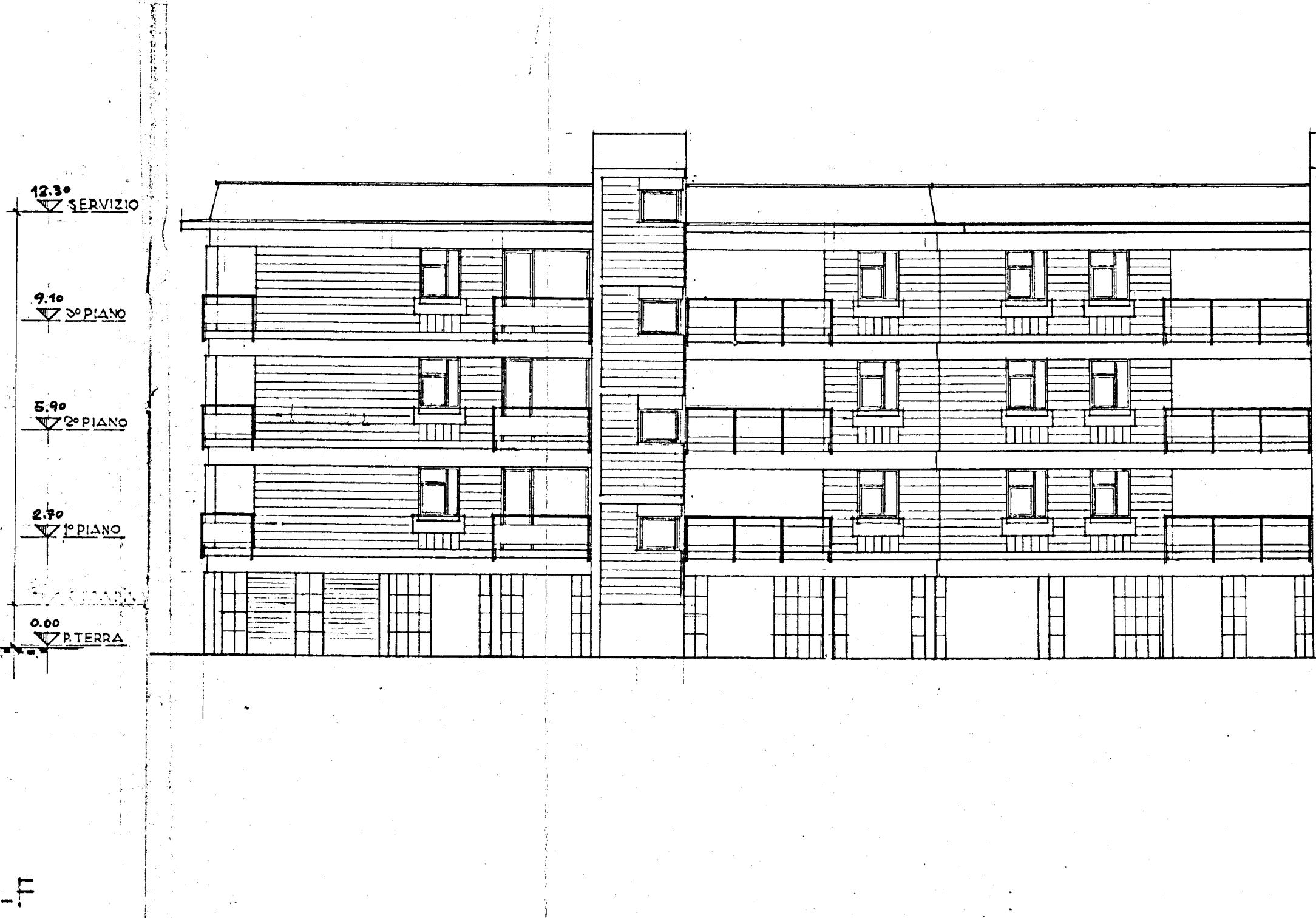
12.30
SERVIZIO
9.10
3° PIANO
5.90
2° PIANO
2.70
1° PIANO
0.00
P. TERRA
F

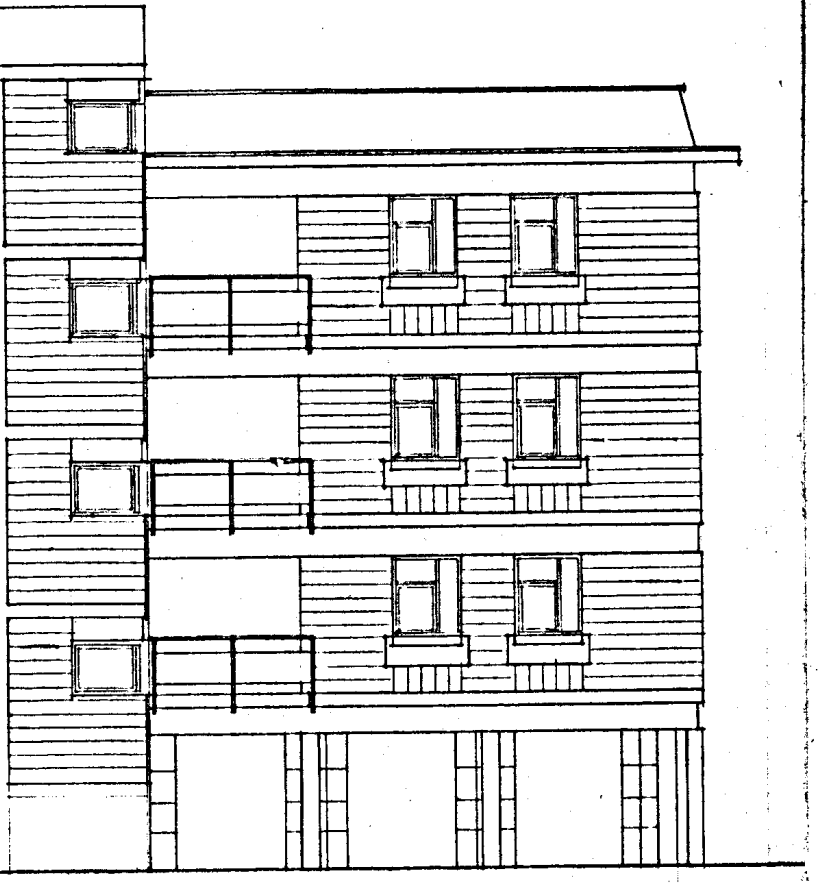

PROSPETTO C–D
scala : 1:100

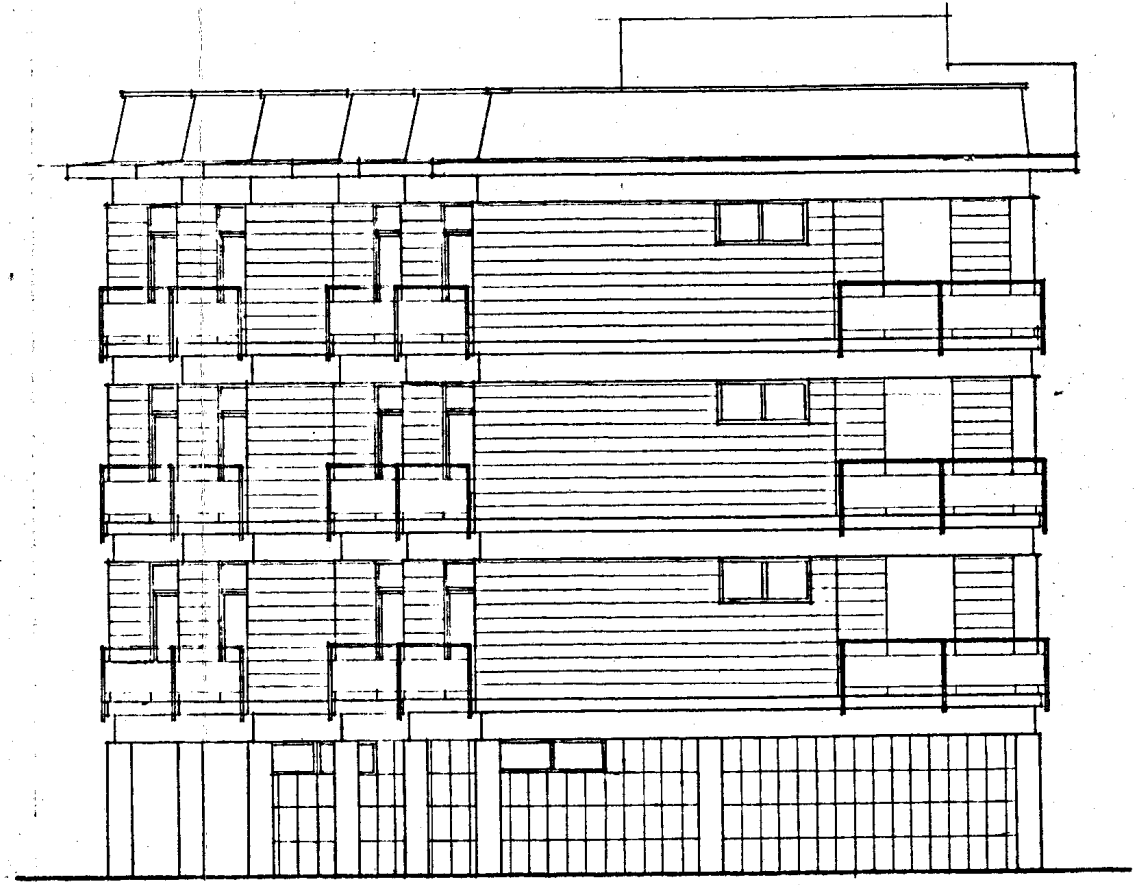

PROSPETTO B-C
scala 1:100

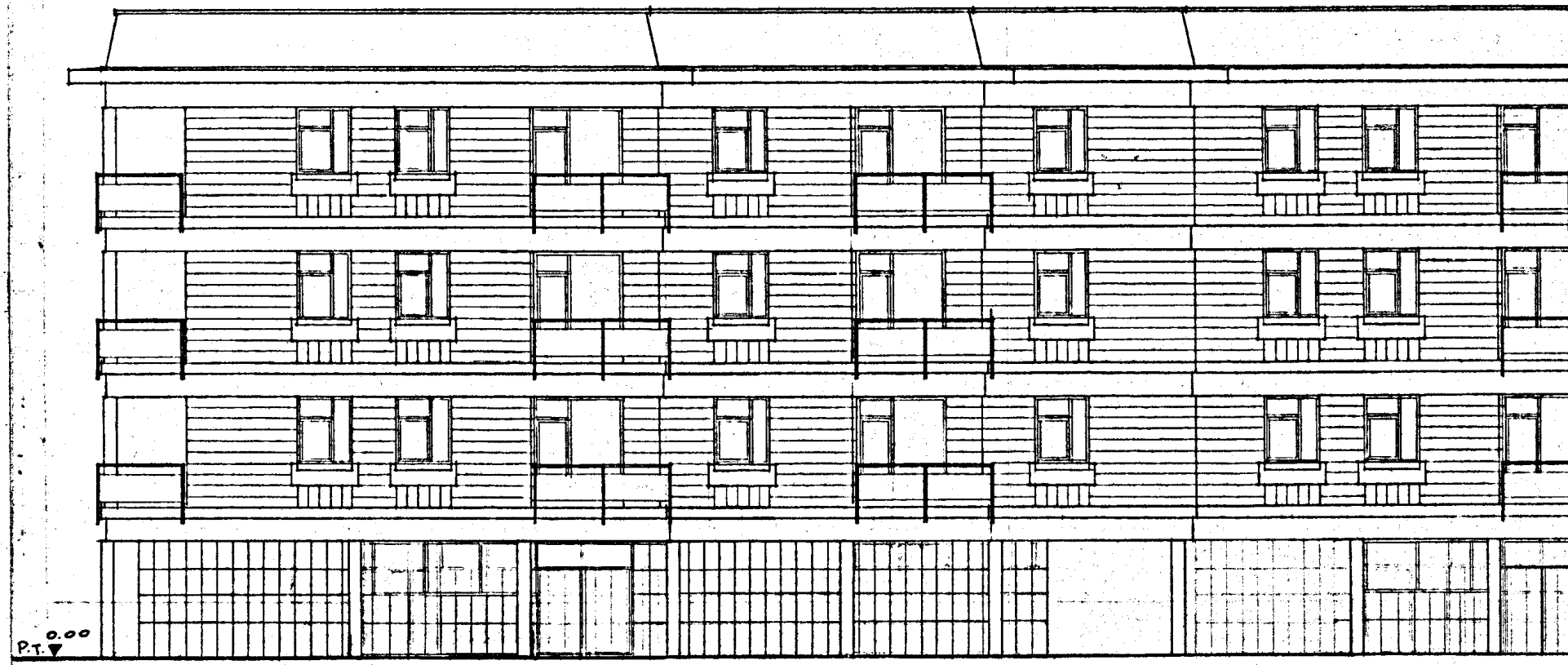

VIA. S. Maria del CASALE

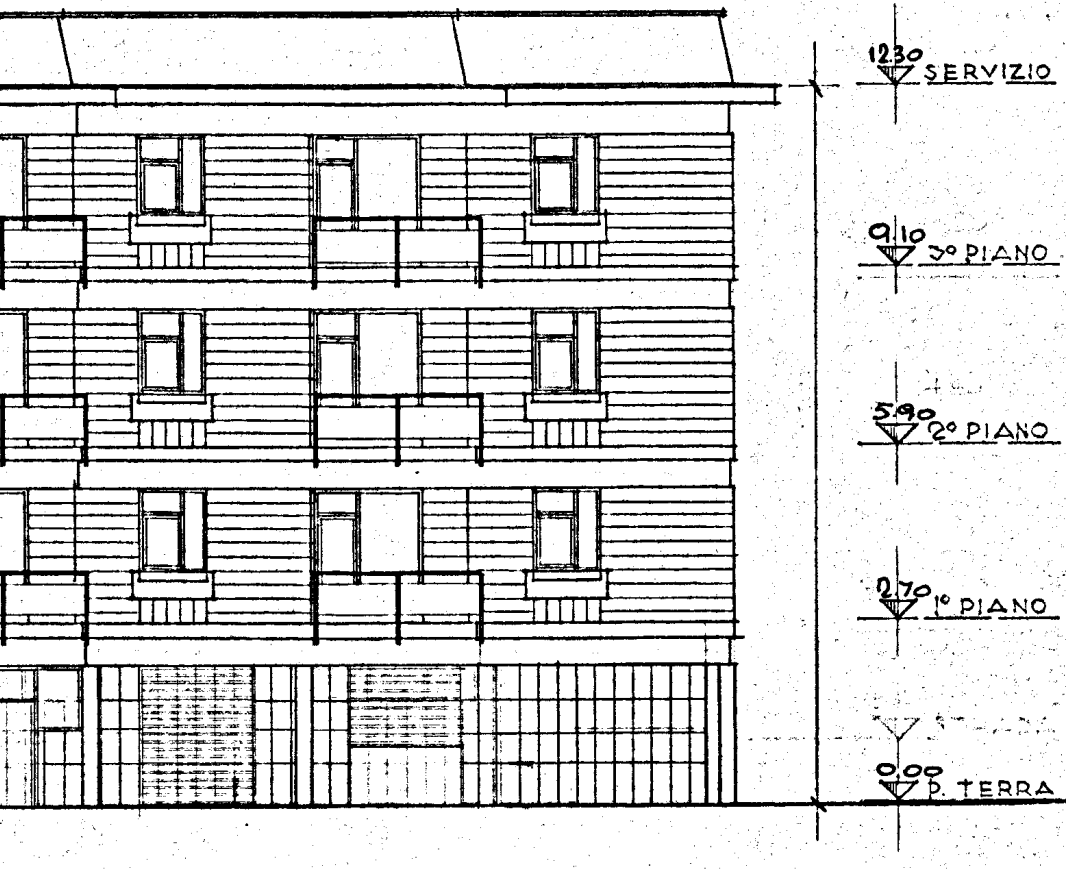
12.30 SERVIZIO
9.10 3° PIANO
5.90 2° PIANO
2.70 1° PIANO
0.00 P. TERRA

PROSPETTO A-B
scala : 1:100

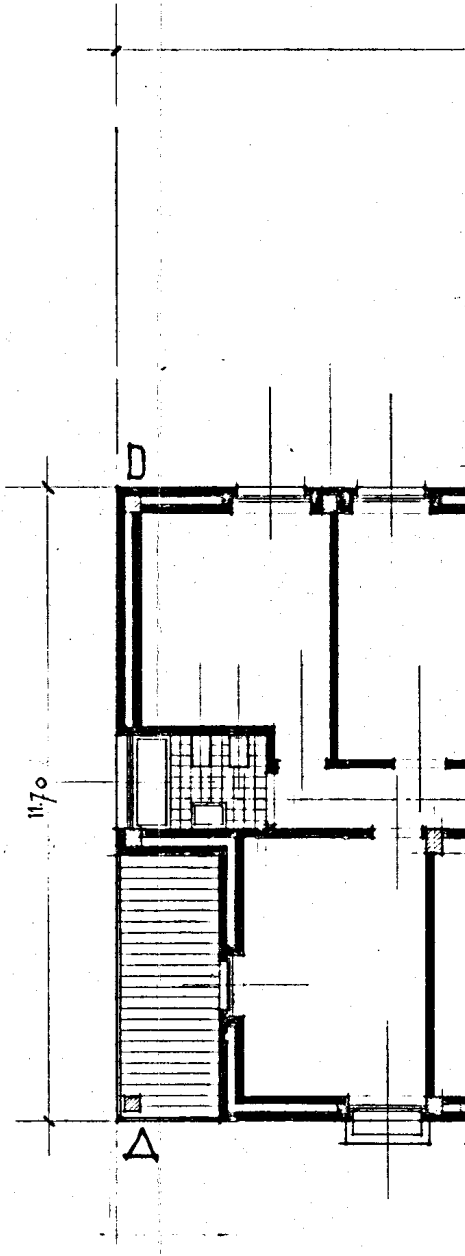

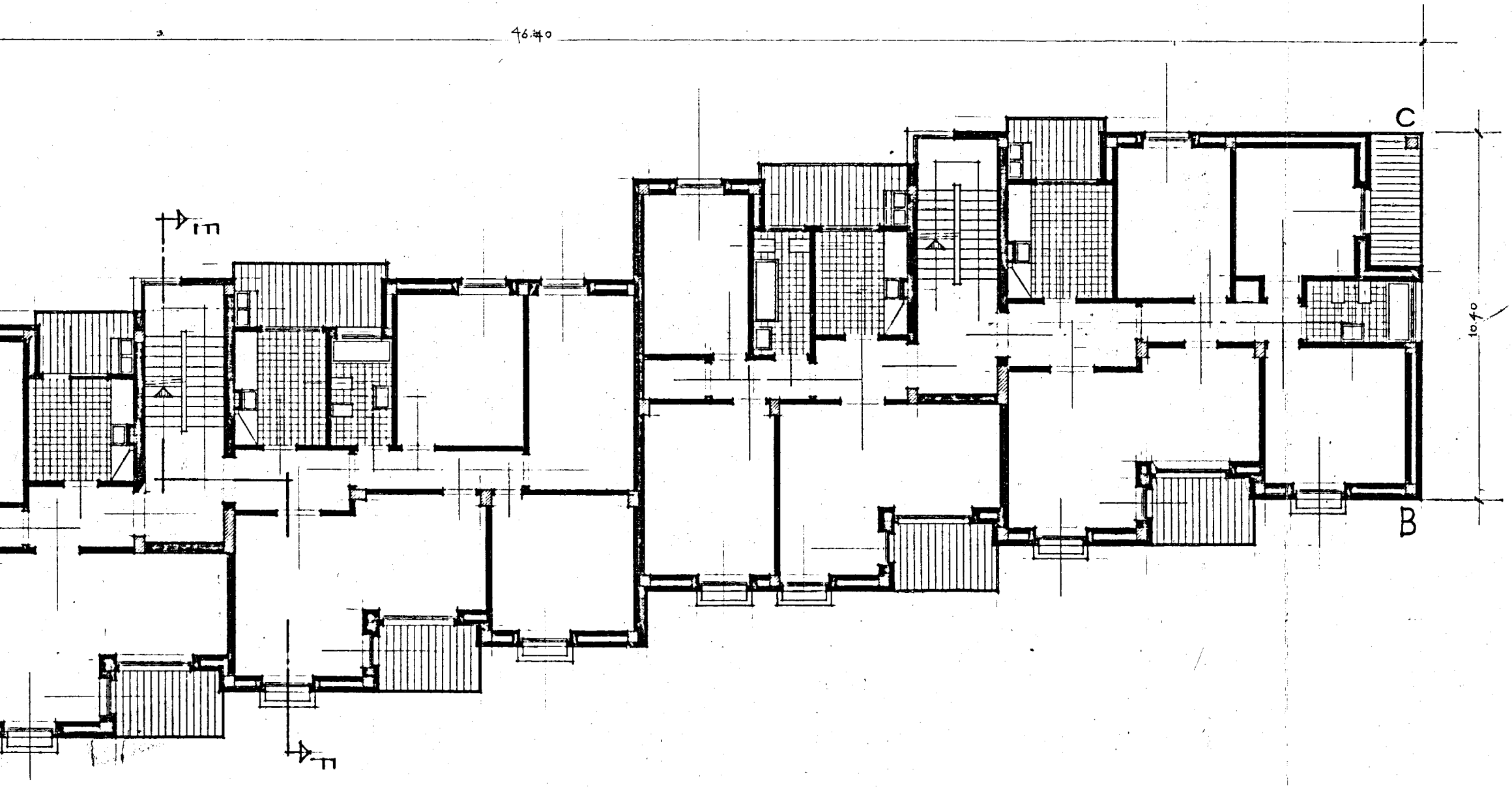
46.40
C
B
10.40
m
m

PIANTA PIANO TIPO
scala 1:100

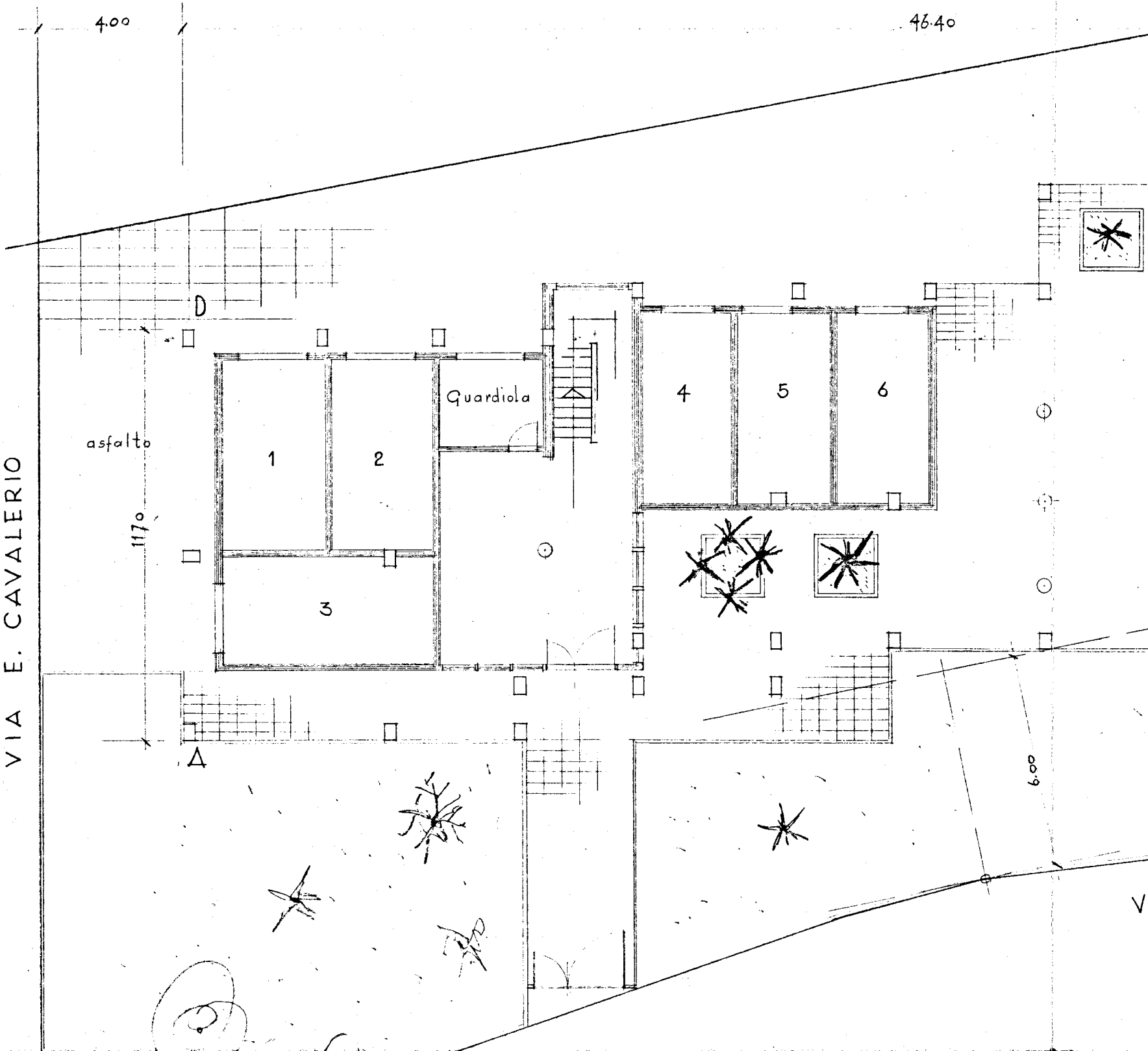
4.00
46.40
D
Guardiola
4
5
6
asfalto
1
2
1170
3
VIA E. CAVALERIO
A
6.00
V

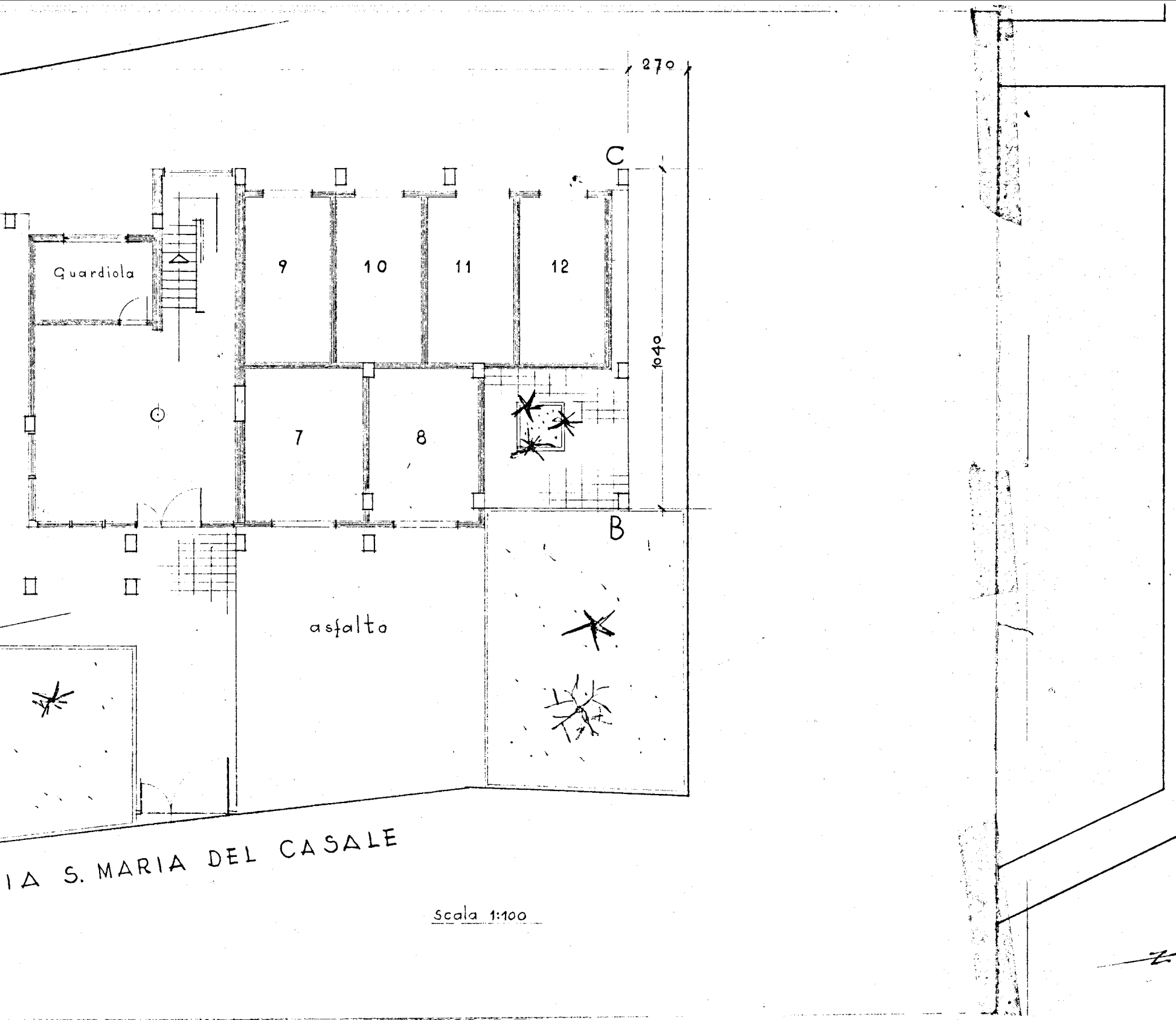
270
C
Guardiola
9
10
11
12
1040
7
8
B
asfalto
IA S. MARIA DEL CASALE
Scala 1:100

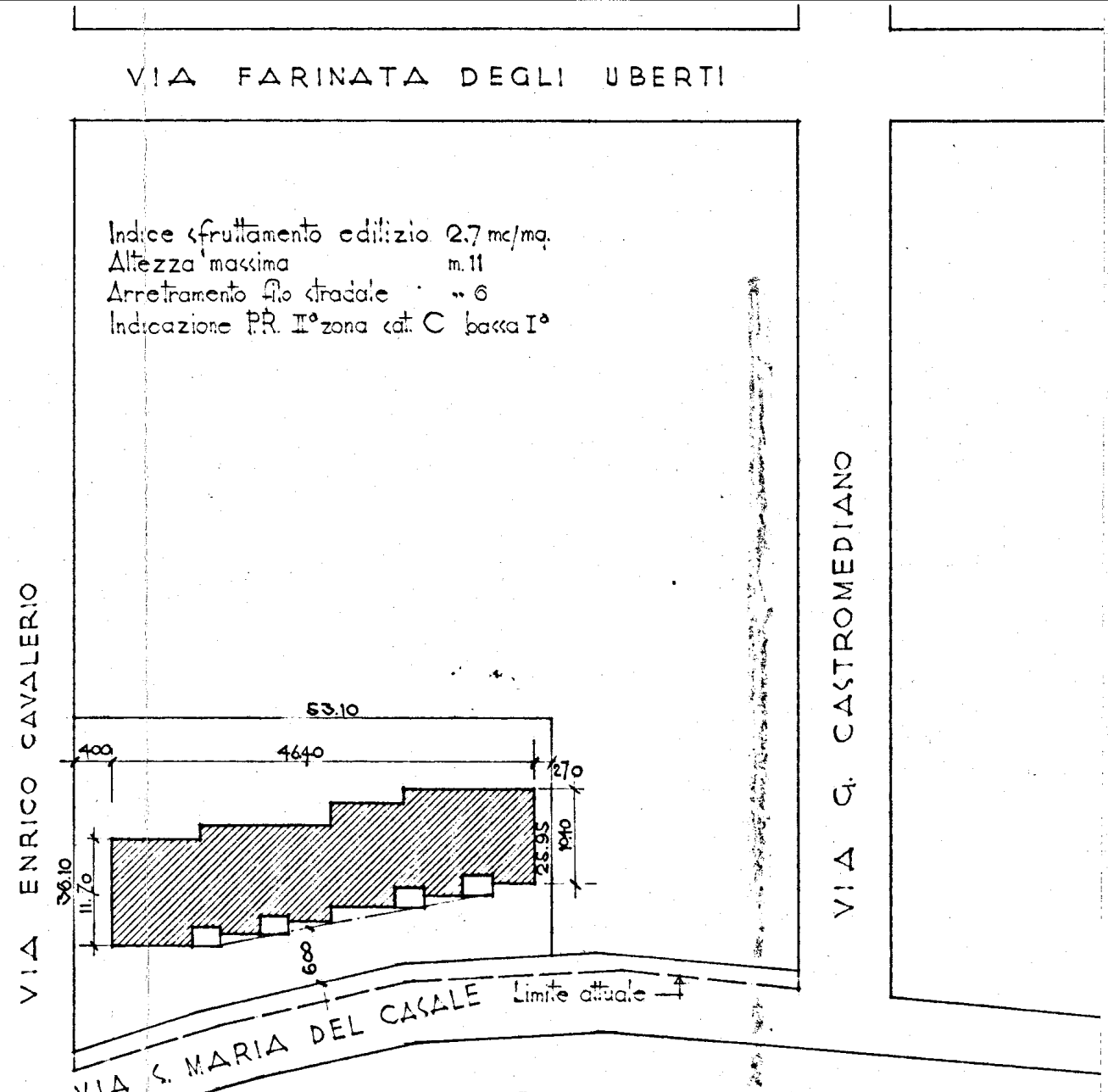
VIA FARINATA DEGLI UBERTI
VIA ENRICO CAVALERIO
VIA G. CASTROMEDIANO
VIA S. MARIA DEL CASALE
Limite attuale
53.10
400
4640
270
36.10
11.70
26.95
1040
6.8

Indice sfruttamento edilizio 2.7 mc/mq.
Altezza massima m. 11
Arretramento filo stradale .. 6
Indicazione P.R. II° zona cat. C fascia I°

PLANIMETRIA
scala 1:500

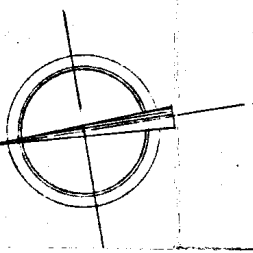

PIANO INCREMENTO OCCUPAZIONE OPERAIA
GESTIONE I.N.A. CASA - P.A. - ART. 8 - L. 26-11-1955 - N° 1148

TAV. N°

COOPERATIVA AZZURRA

PROGETTO DI MASSIMA

Scala 1:100

DATA

PROGETTISTI ARCH. C. AYMONINO
ING. F. CICIRILLO
ING. G. MARASCO