361X031

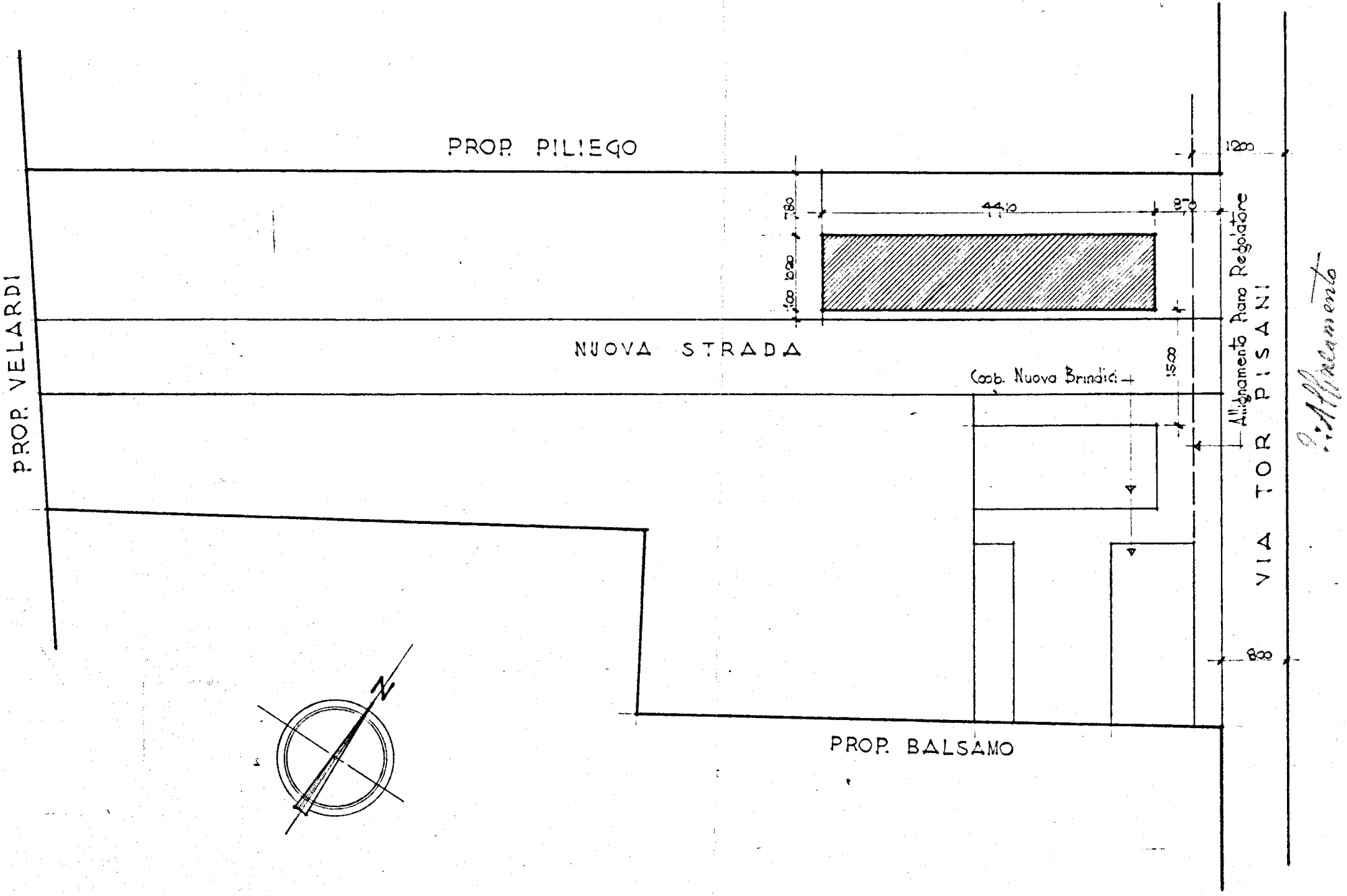
PROP. PILIEGO
PROP. VELARDI
NUOVA STRADA
Coob. Nuova Brindisi
PROP. BALSAMO
VIA TOR PISANI
Allineamento Piano Regolatore
P. Allineamento
N
1200
780
44.10
870
1020
100
1500
800

PLANIMETRIA scala: 1:500

PIANO INCREMENTO OCCUPAZIONE OPERAIA GESTIONE INA-CASA [illegible] 1955 - N. 1143	TAV. N°
COOPERATIVA **VENERE**	
	Scala
PROGETTISTI ARCH. C. AYMONINO ING. F. CICIRILLO ING. G. MARASCO	Data 4-4-59

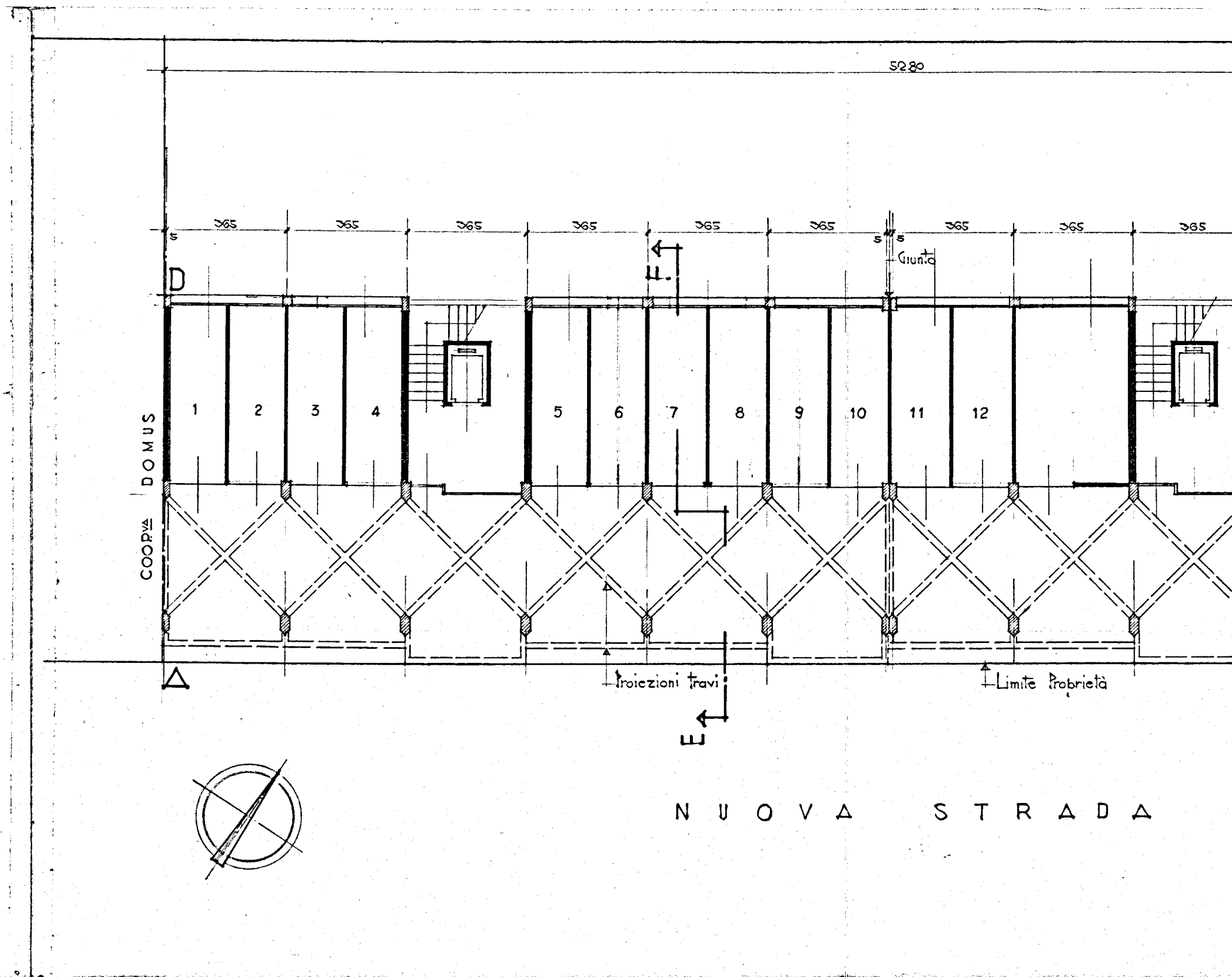
5280
365
365
365
365
365
365
365
365
365
5
5
5
Giunto
D
E
COOP.va DOMUS
1
2
3
4
5
6
7
8
9
10
11
12
A
Proiezioni travi
Limite Proprietà
E
NUOVA STRADA

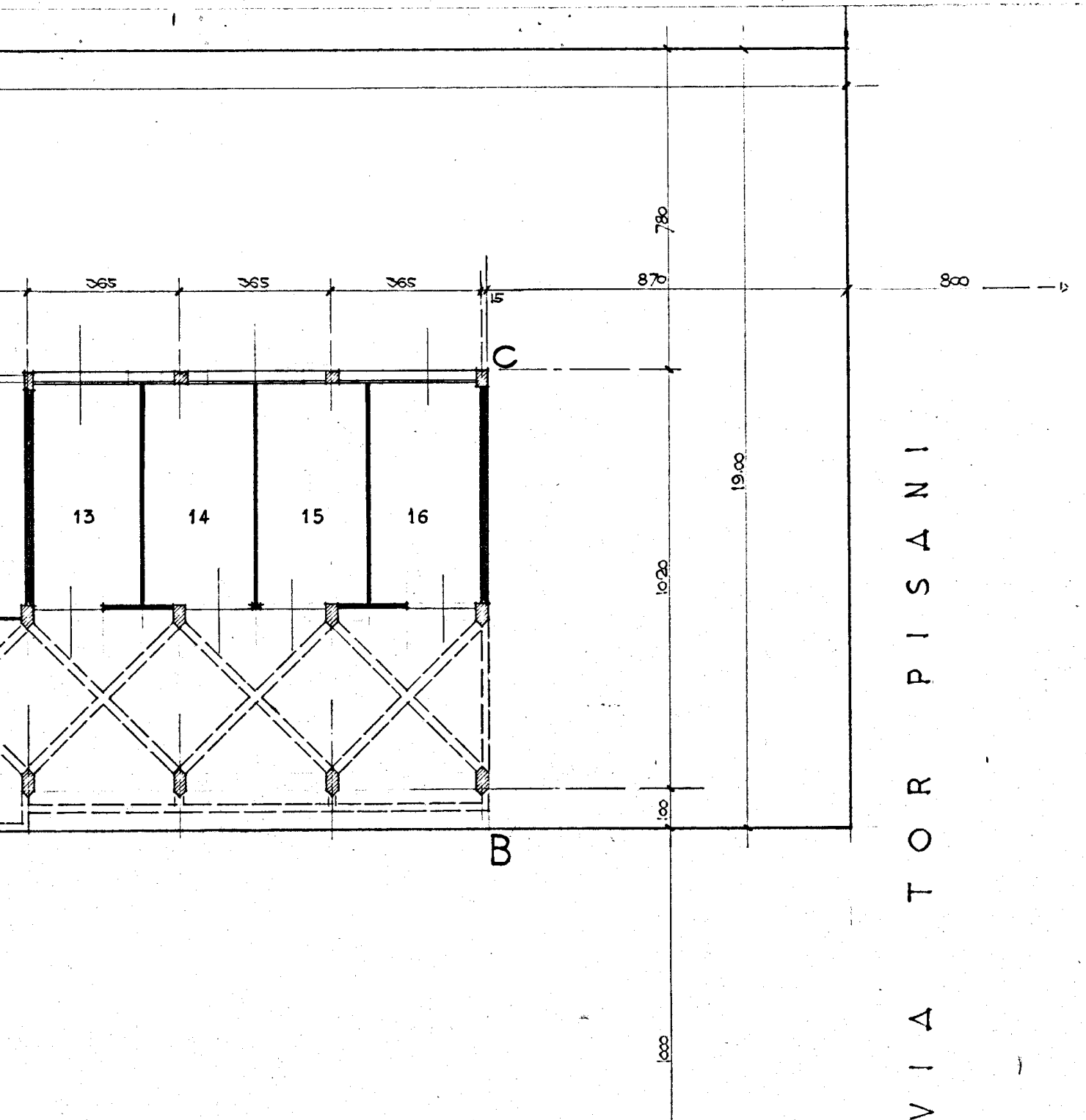
365
365
365
15
870
800
780
C
13
14
15
16
19.80
10.20
8
B
180
VIA TOR PISANI

PIANTA PIANO TERRA
scala 1:100

L'INGEGNERE DIRIGENTE

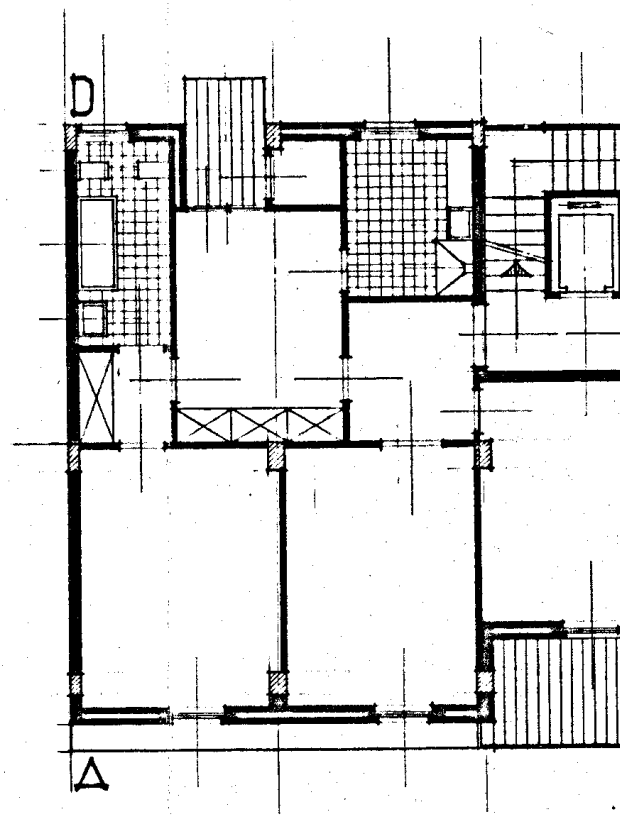

1b

COMMISSIONE ED
BRINDISI
4 GIU 1959
Disegno APPROVATO
a condizioni

Il Commissario Straordinario
(Prof. Dott. Pasquale Prestipino)



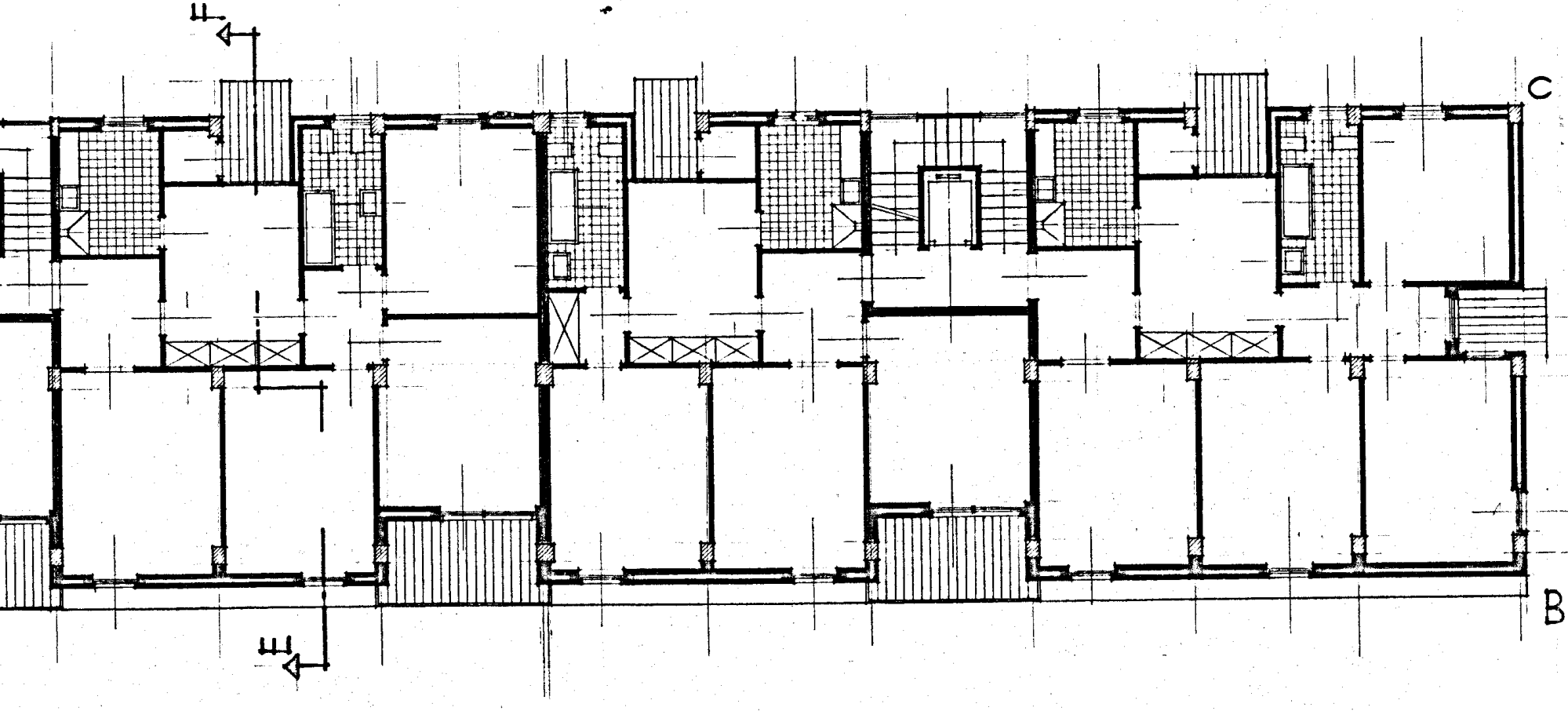

PIANTA PIANO TIPO

scala 1:100

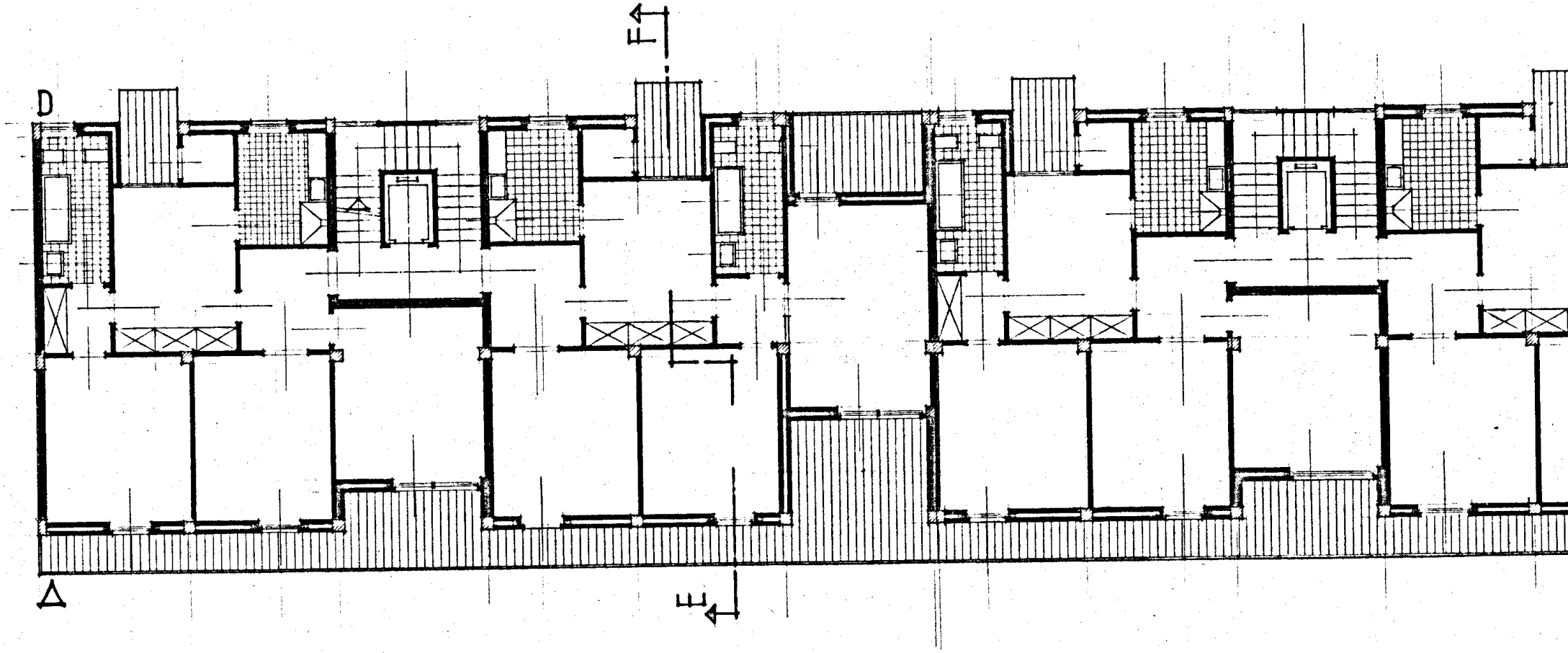

PIANT

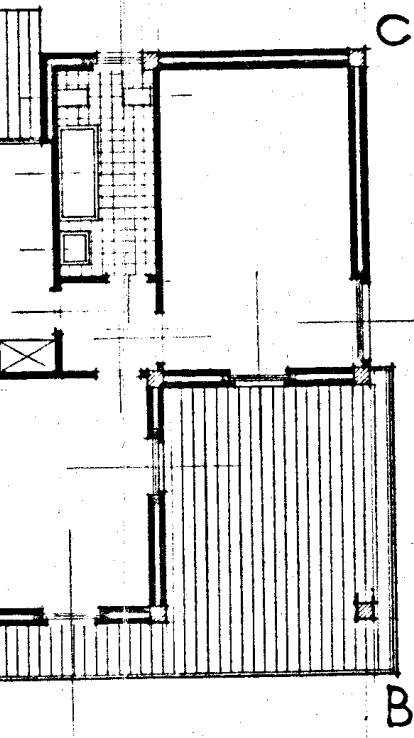

TA PIANO ATTICO
scala 1:100

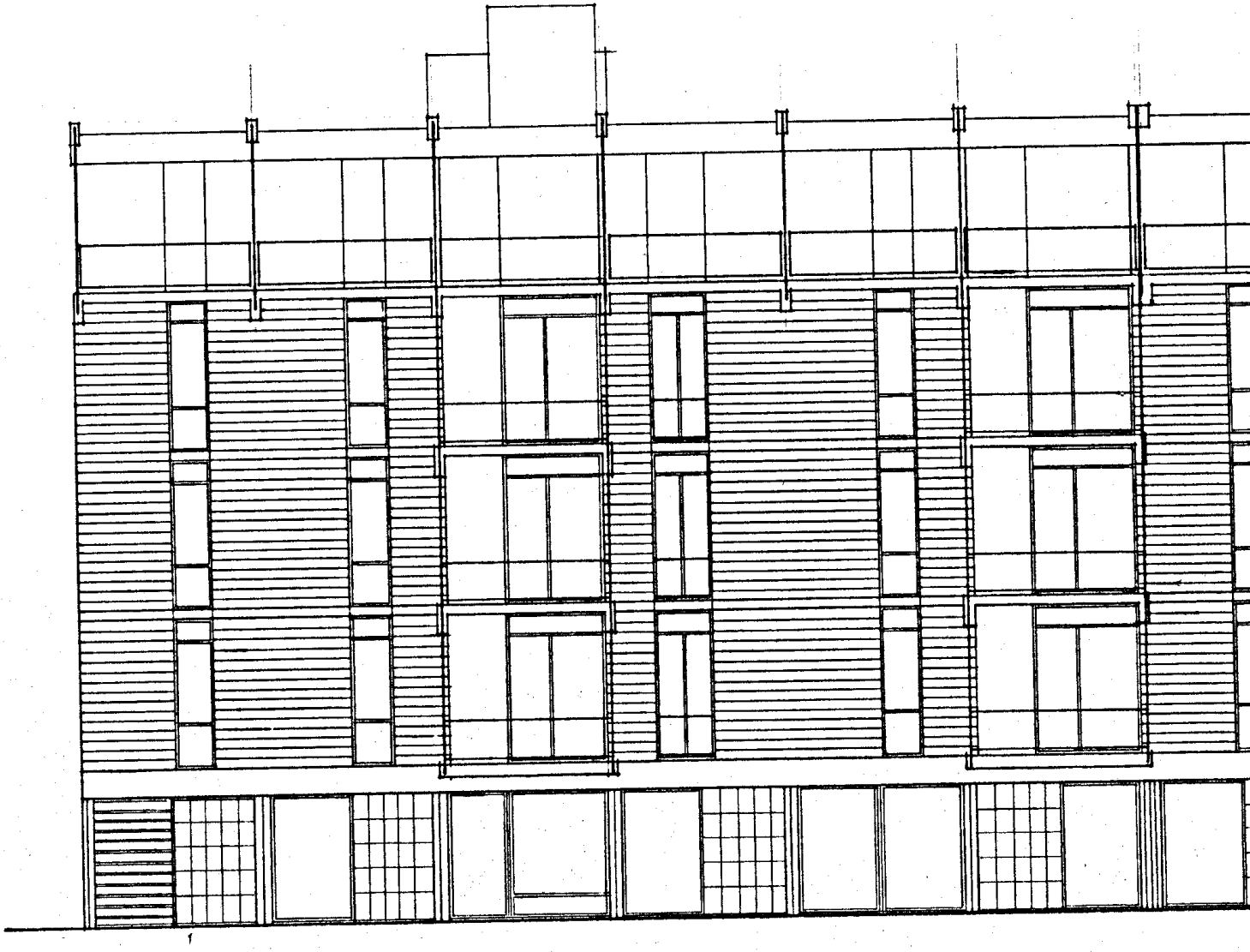

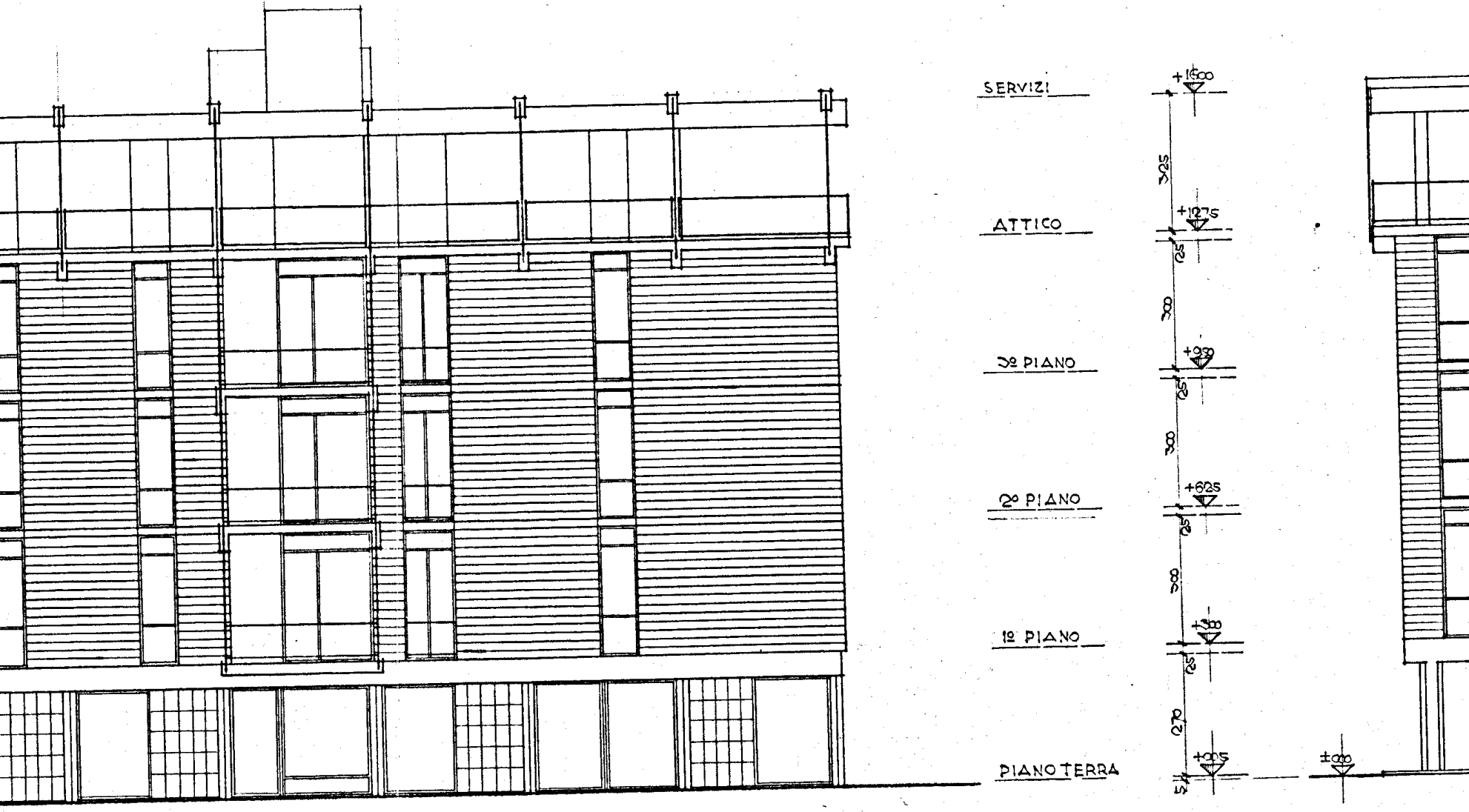
SERVIZI
+1600
325
ATTICO
+1275
25
300
3° PIANO
+950
25
300
2° PIANO
+625
25
300
1° PIANO
+300
25
270
PIANO TERRA
+005
5
±000

PROSPETTO A-B

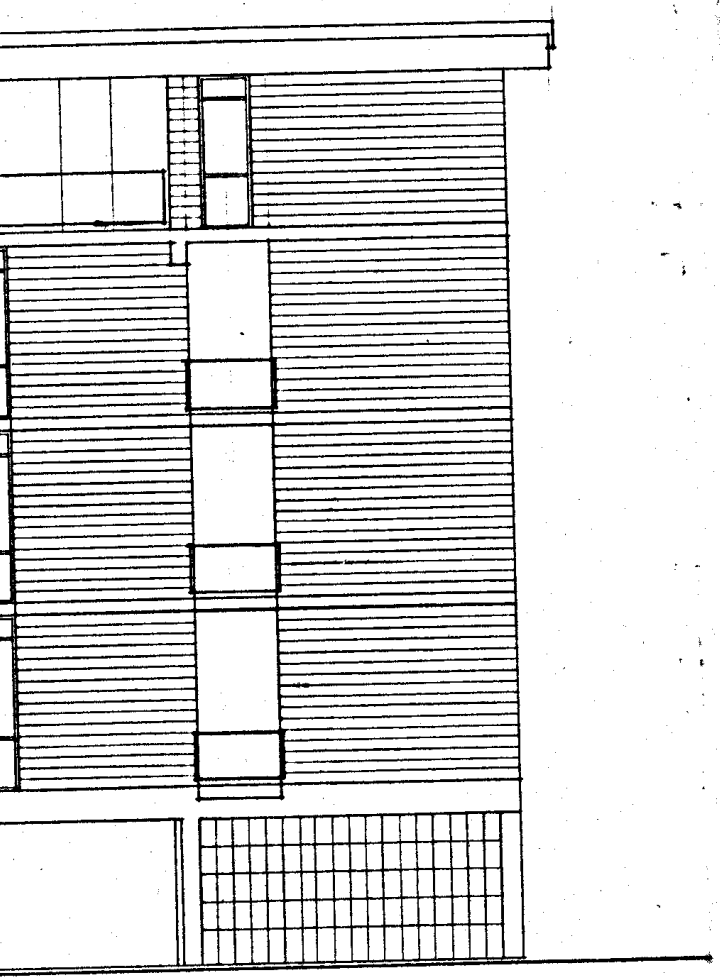

PROSPETTO B-C

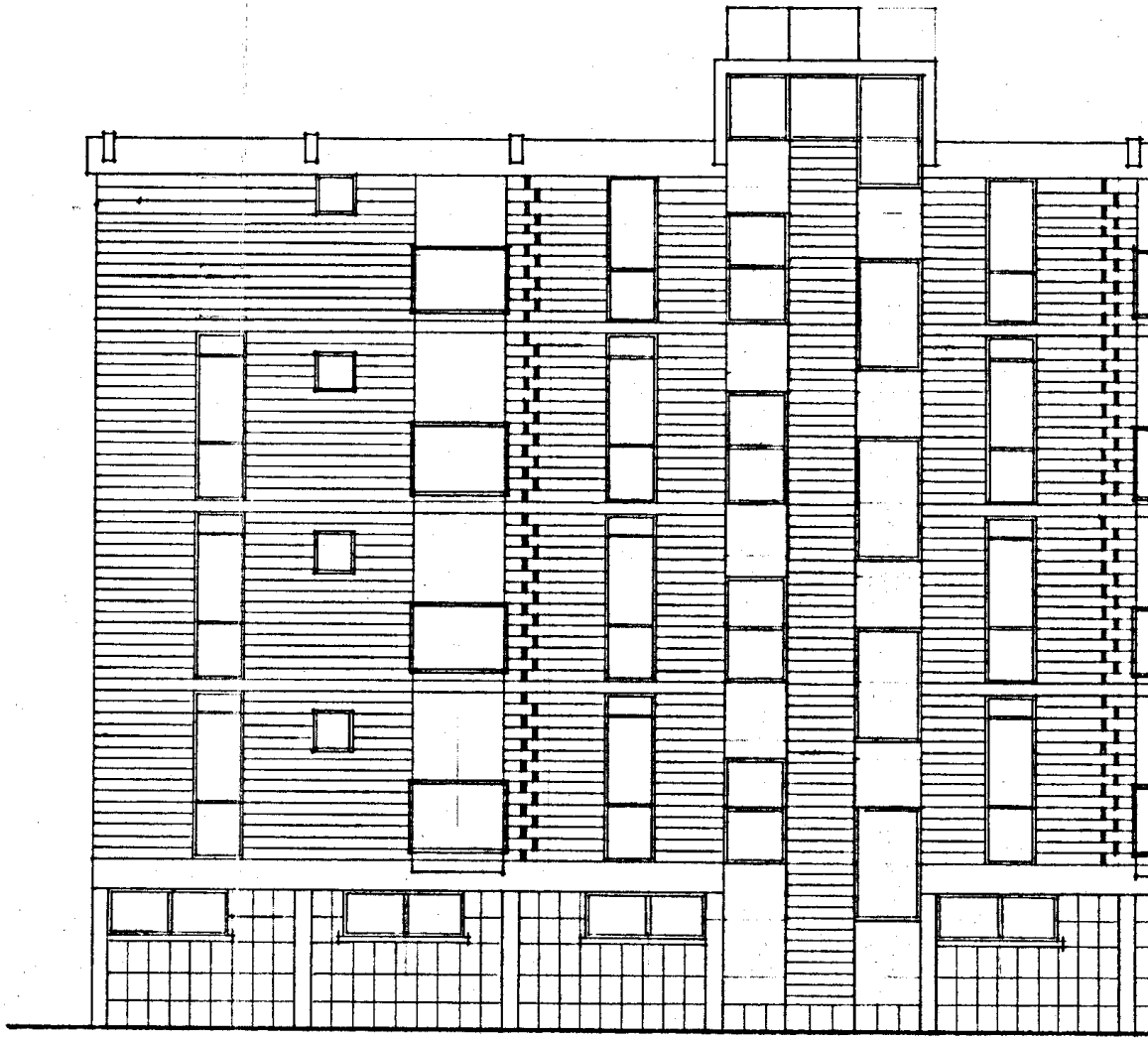

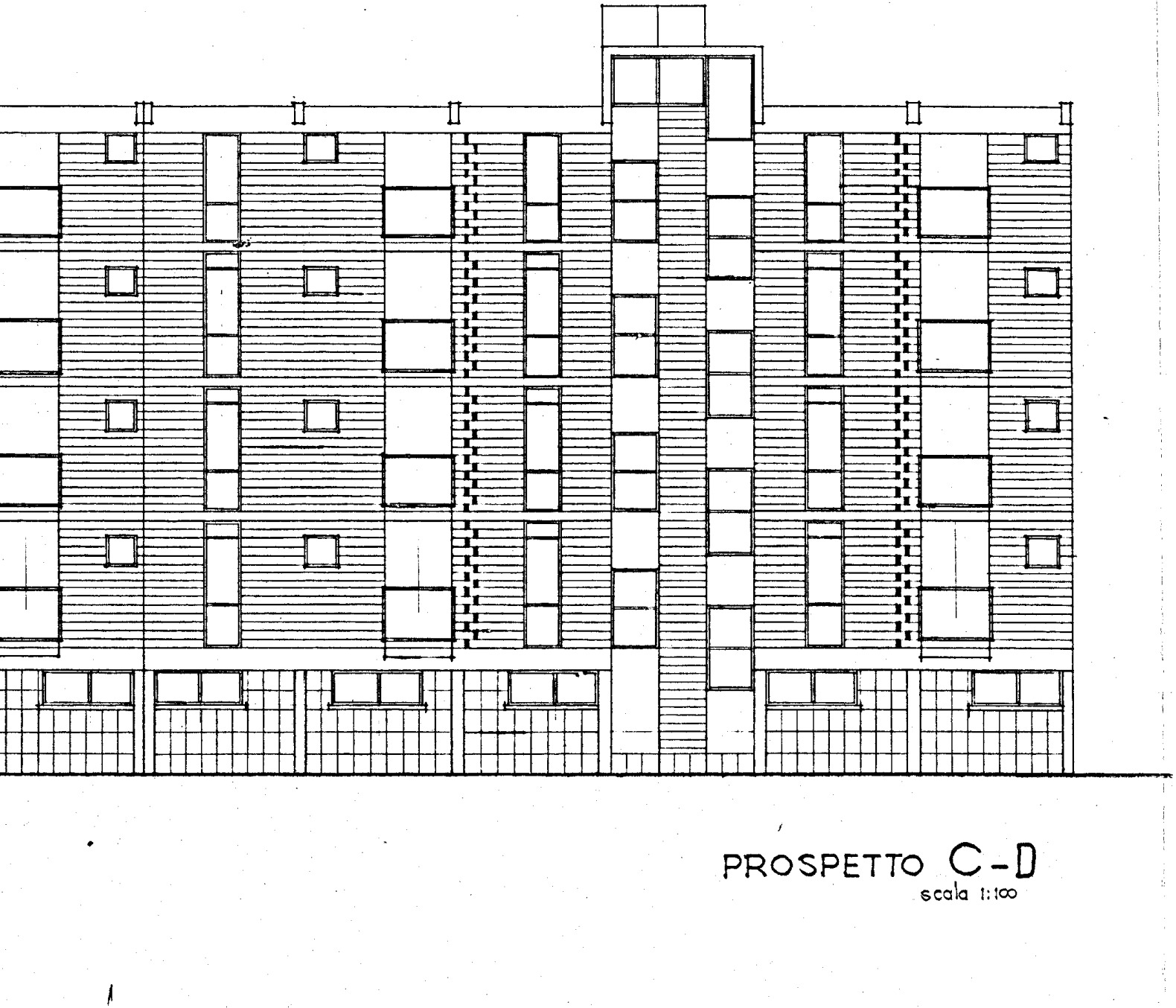

PROSPETTO C-D
scala 1:100

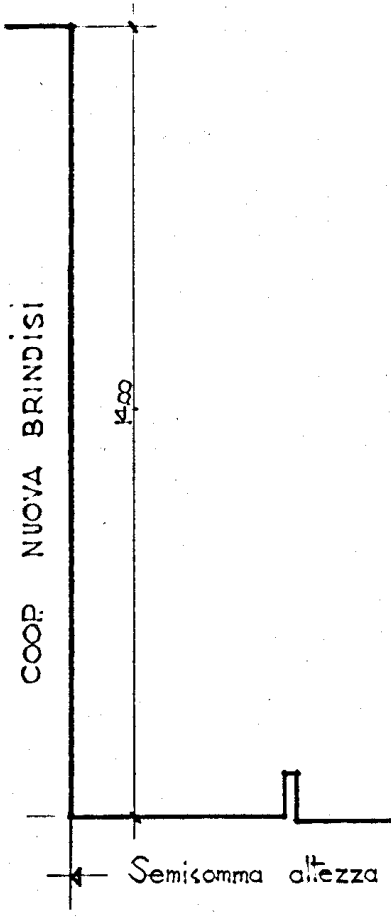
COOP. NUOVA BRINDISI
14.00
Semisomma altezza

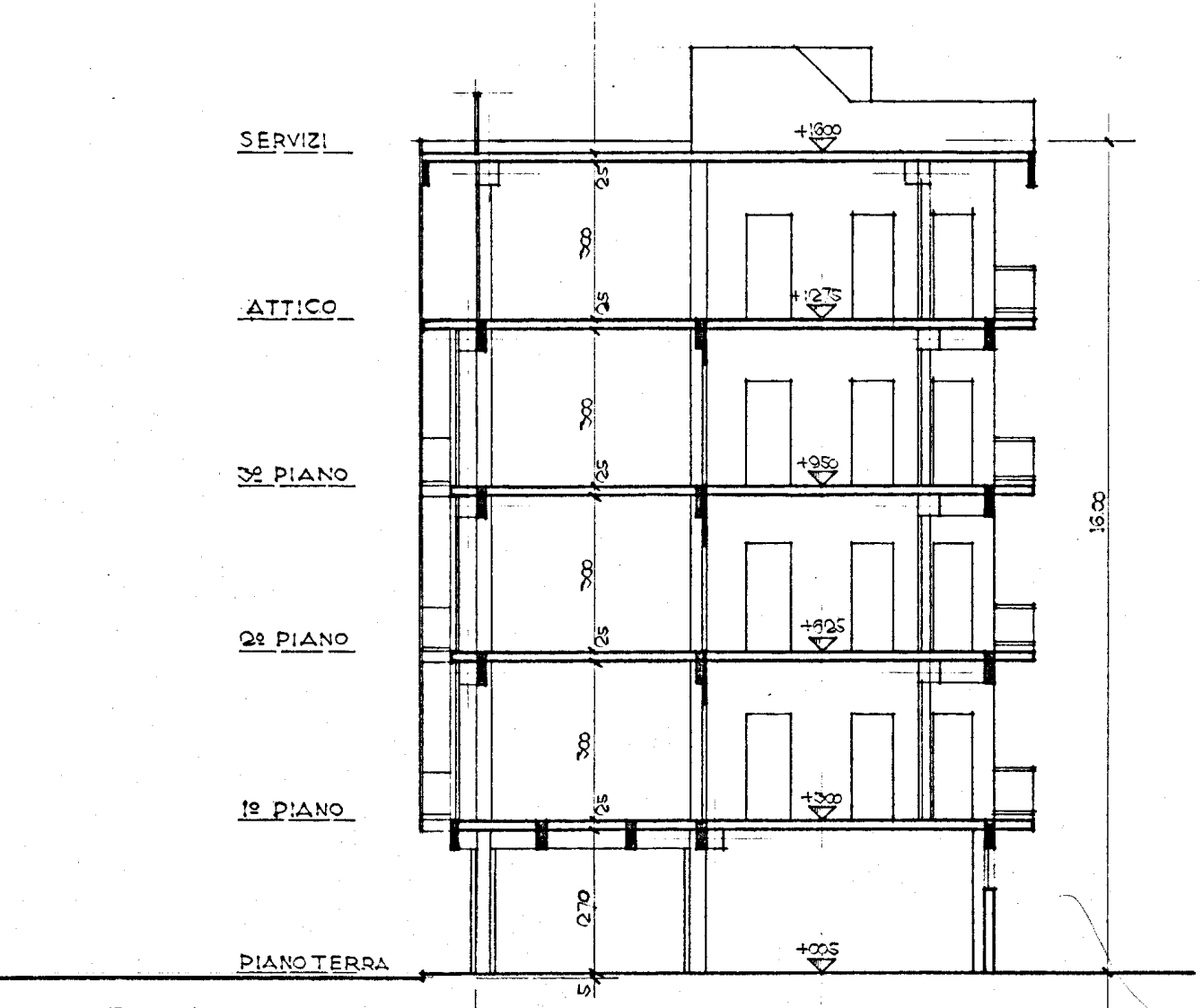
SERVIZI
+1600
25
300
ATTICO
+1275
3º PIANO
+950
2º PIANO
+625
1º PIANO
+300
270
PIANOTERRA
+005
5
16.00

edifici affaccianti = $\frac{16+14}{2} = \frac{30}{2} = 15$

SEZIONE E-F
scala: 1:100