361X031

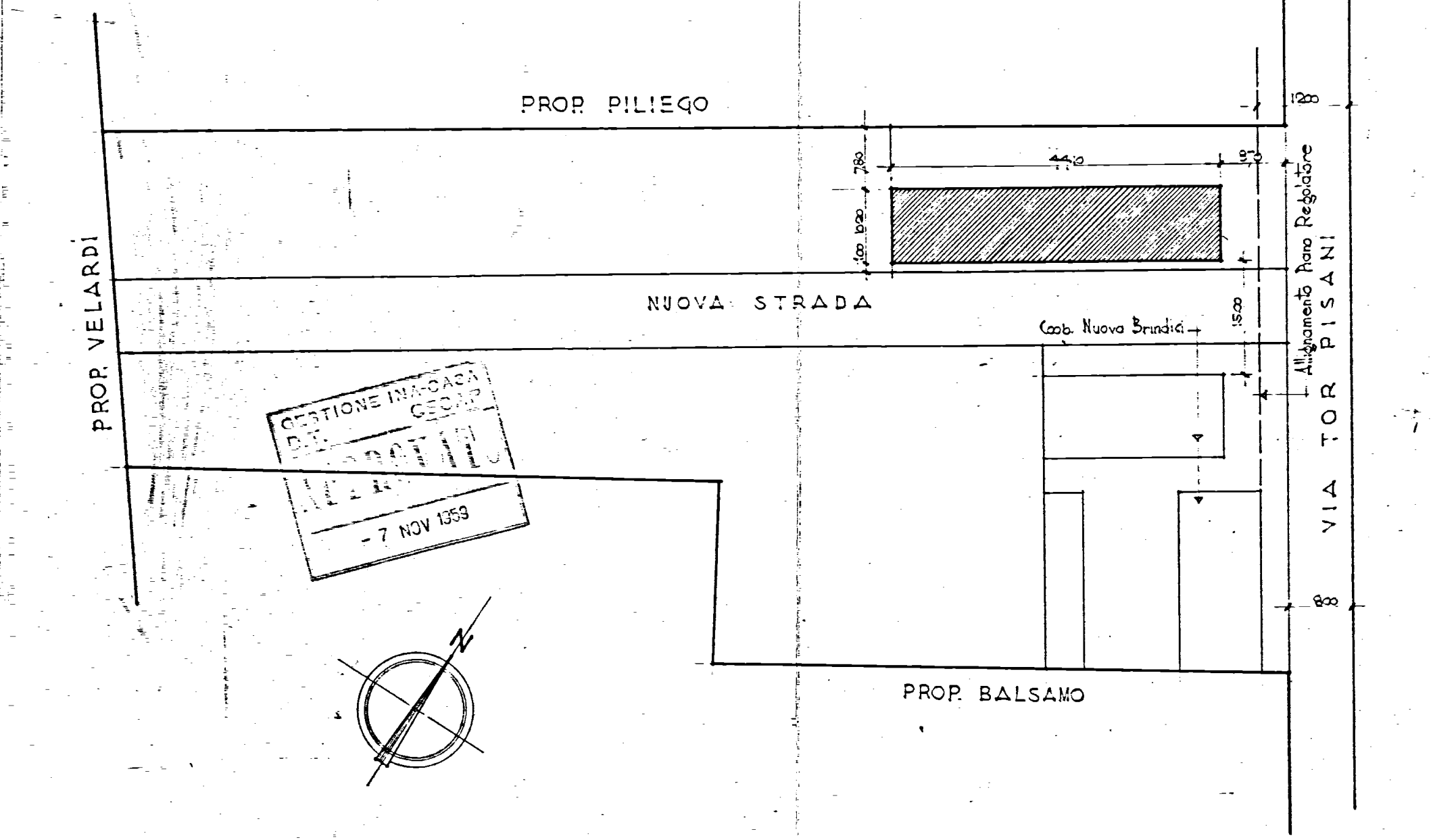
PROP. PILIEGO
PROP. VELARDI
NUOVA STRADA
Coob. Nuova Brindisi
Allineamento Piano Regolatore
VIA TOR PISANI
PROP. BALSAMO
12.00
7.80
44.10
6.20
1.00
15.00
8.00
N

GESTIONE INA-CASA
D.T. GEOM.
ARRIVO
- 7 NOV 1959

PLANIMETRIA scala: 1:500

PIANO INCREMENTO OCCUPAZIONE OPERAIA
GESTIONE INA-CASA [illegible] 1143

COOPERATIVA VENERE

PROGETTISTI ARCH. C. AYMONINO
ING. F. CICIRILLO

TAV. N°

Scala

[illegible] 4-4-59

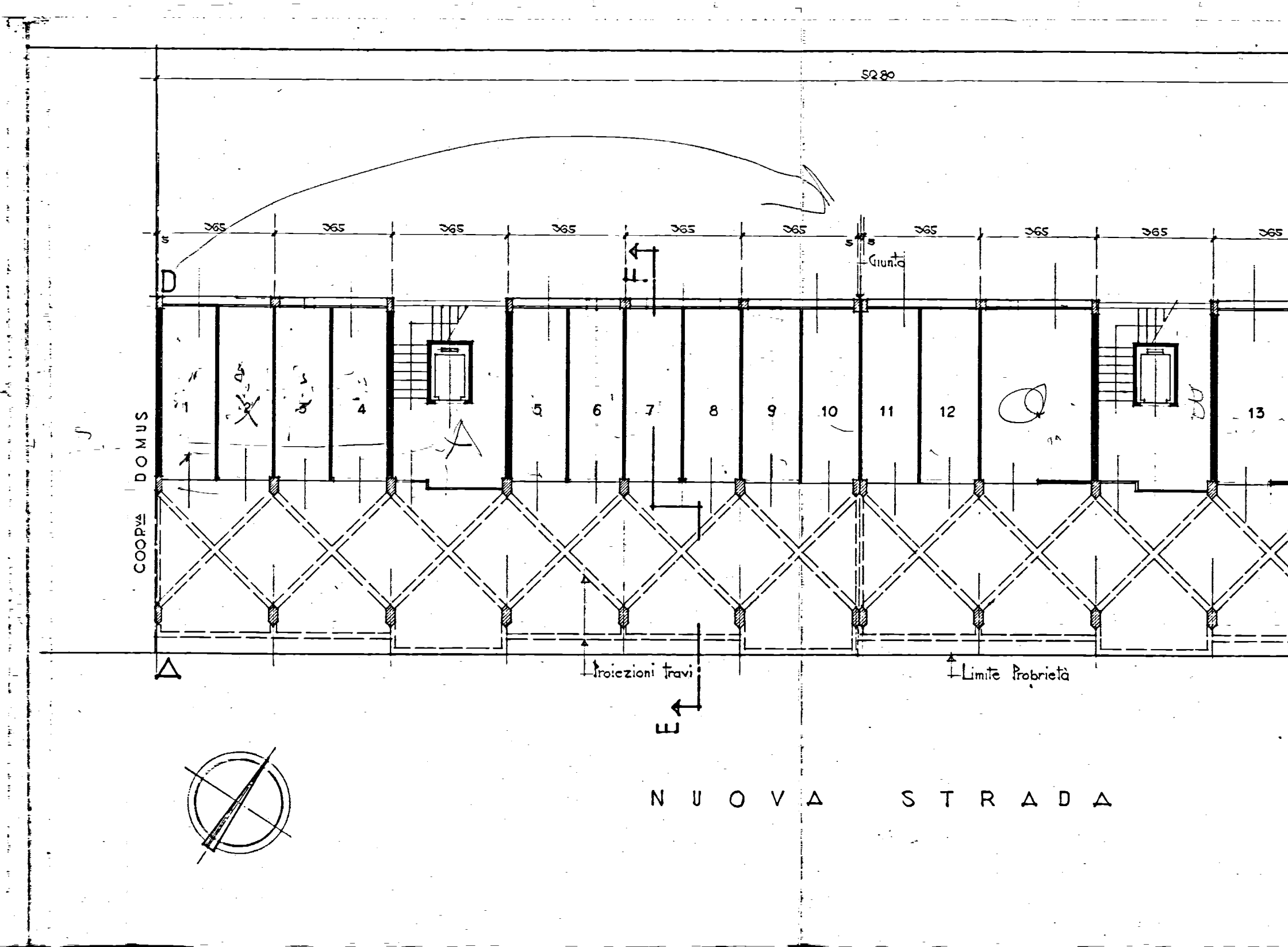
5280
365
365
365
365
365
365
365
365
365
365
5
5
5
Giunto
D
E
COOP.VA
DOMUS
1
2
3
4
5
6
7
8
9
10
11
12
13
A
Proiezioni travi
Limite Probrietà
E
NUOVA STRADA

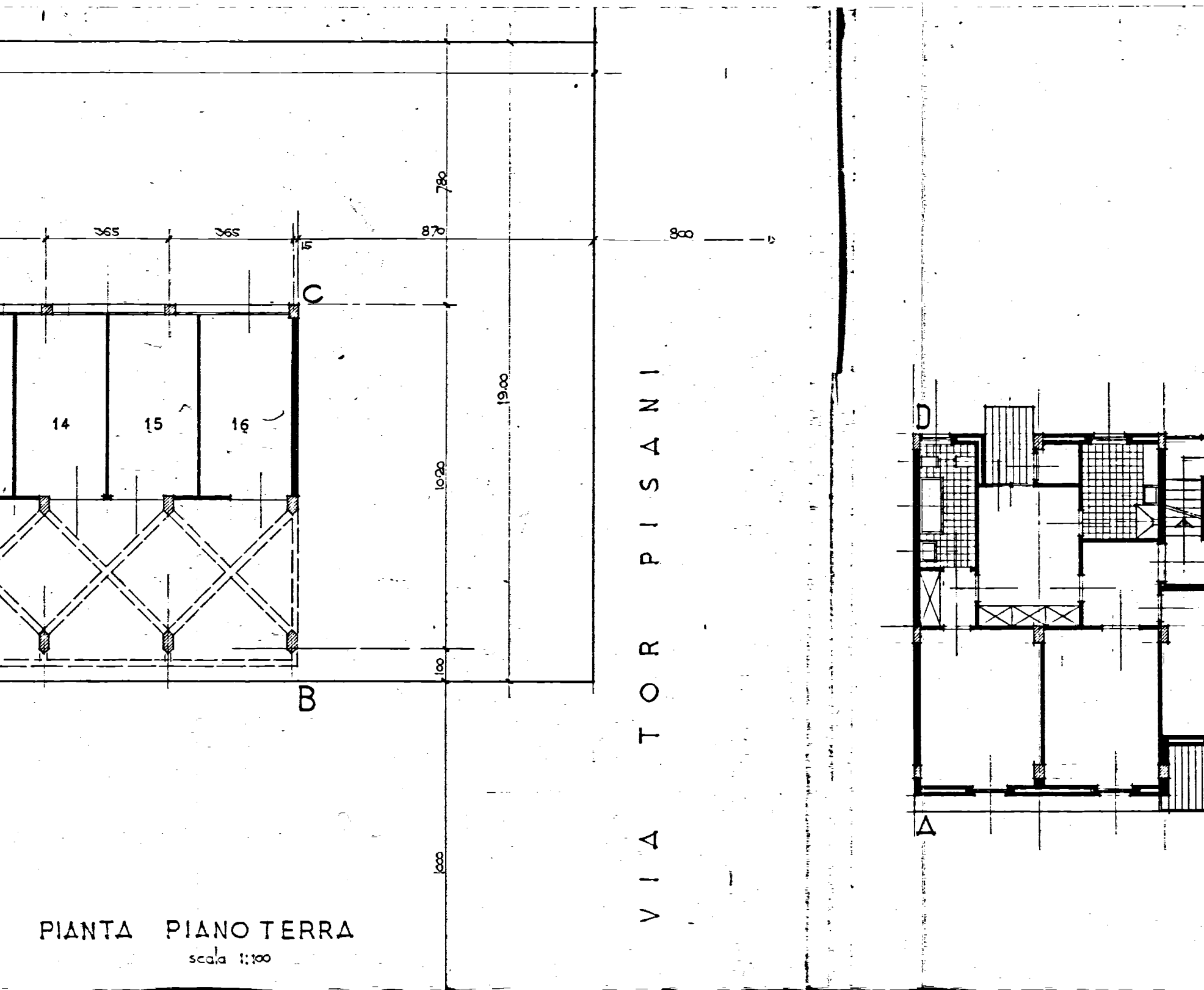
780
365
365
15
870
800
C
14
15
16
19.80
10.20
18
B
18
VIA TOR PISANI
D
A

PIANTA PIANO TERRA

scala 1:100

VENERE

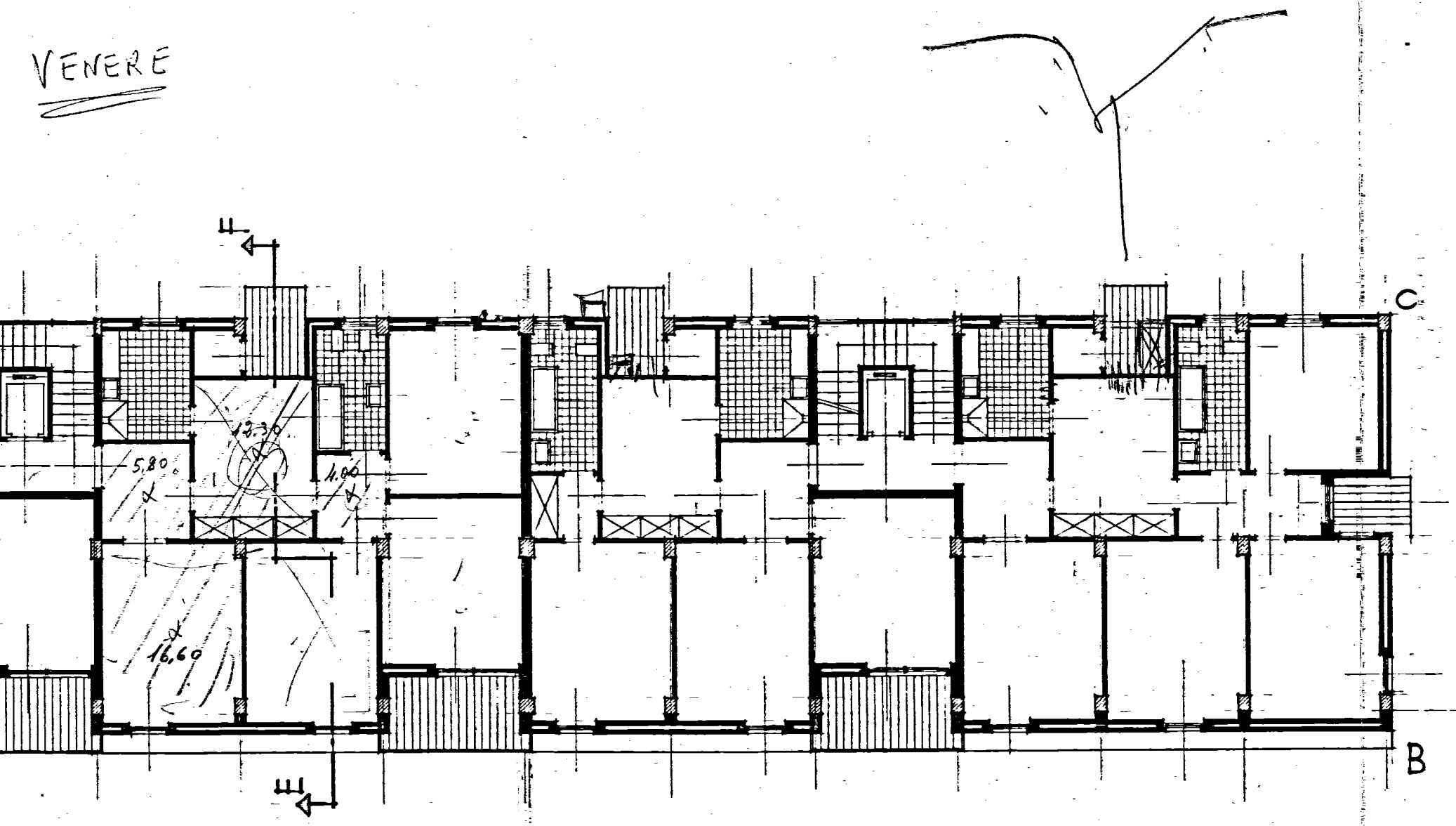
II
C
5,80
12,30
4,00
16,60
B
III

PIANTA PIANO TIPO
scala 1:100

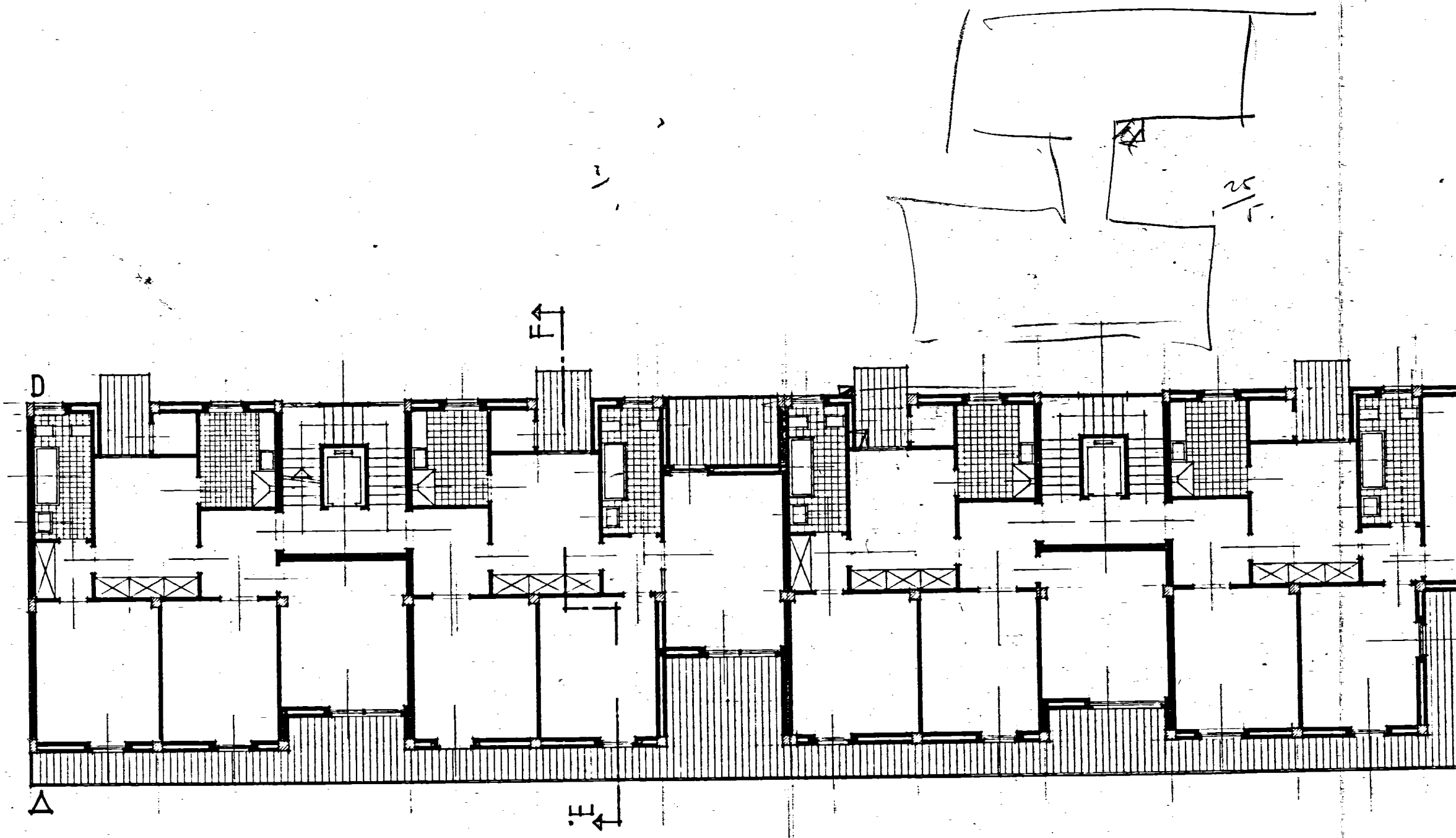

PIANTA PIANO
scala 1

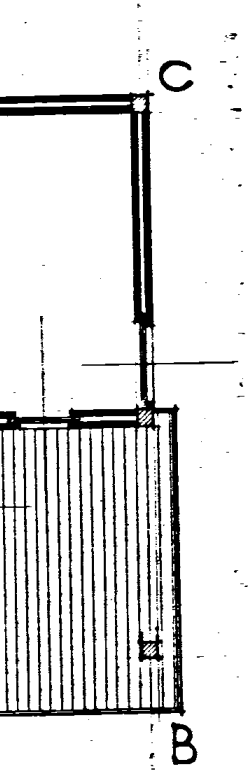

ATTICO
:100

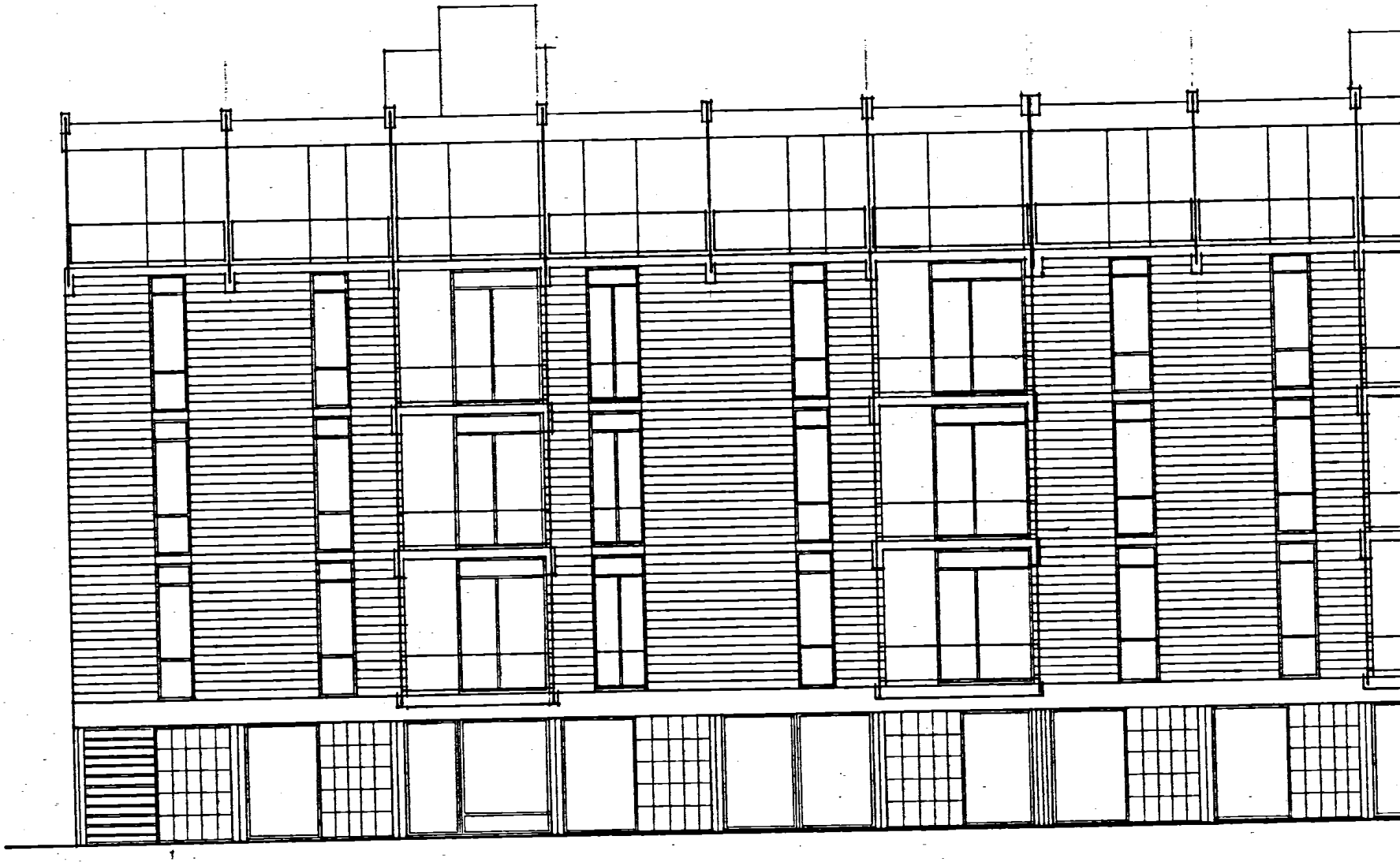

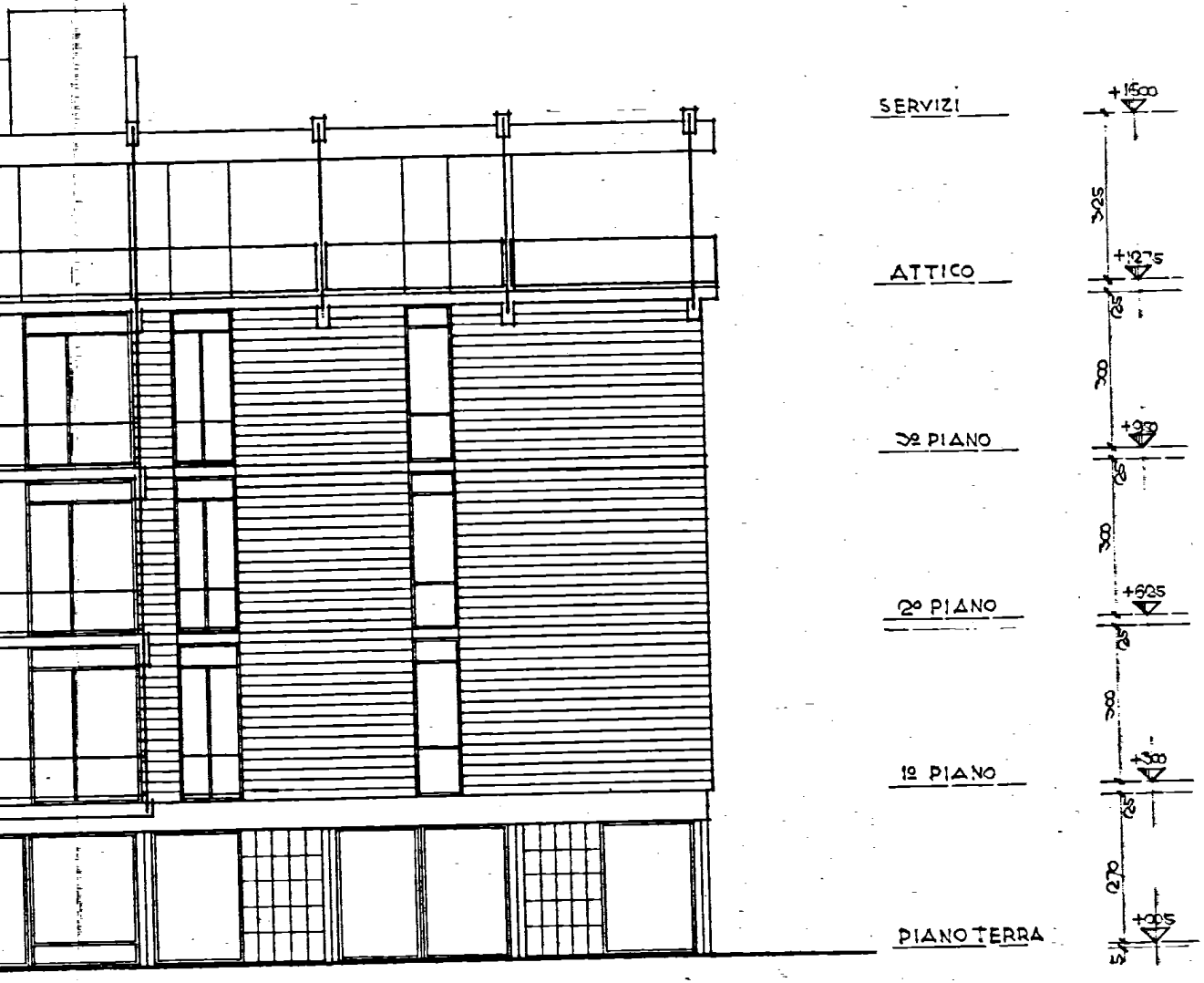
SERVIZI
+1500
325
ATTICO
+1275
25
300
3º PIANO
+950
25
300
2º PIANO
+625
25
300
1º PIANO
+300
25
270
PIANO TERRA
+005
5

PROSPETTO A-B

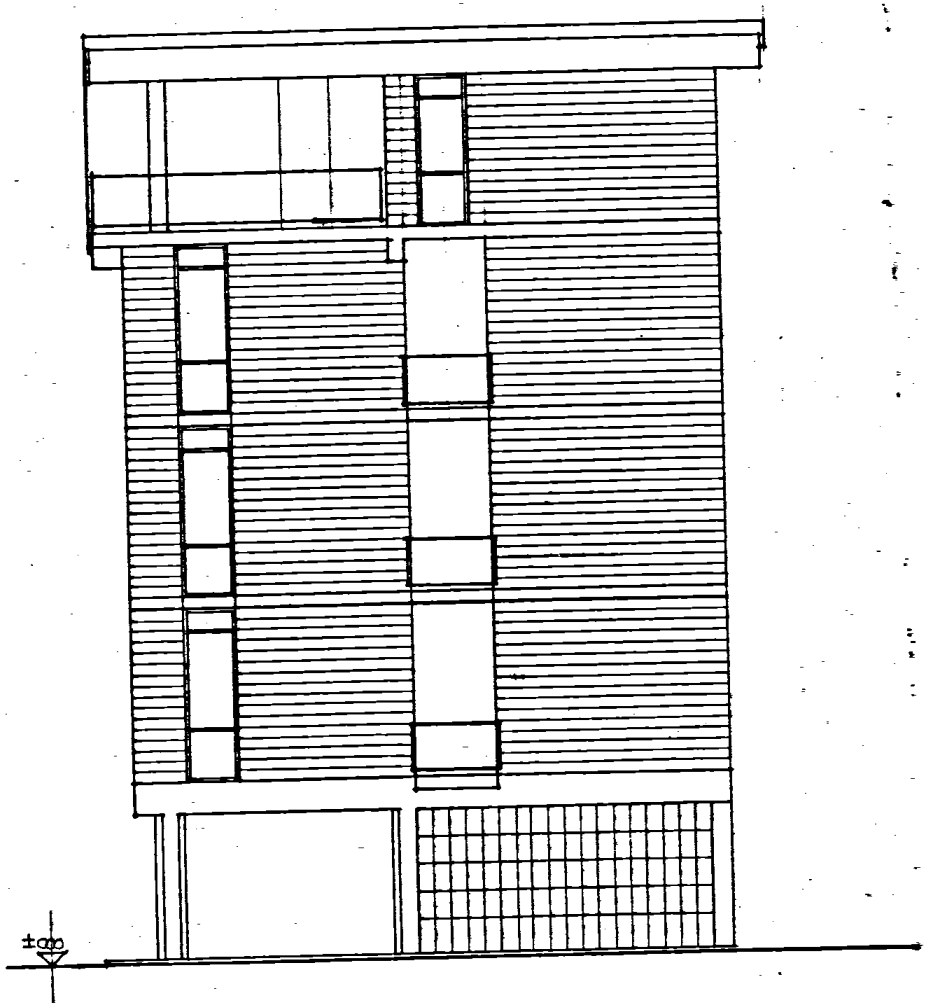

PROSPETTO B-C

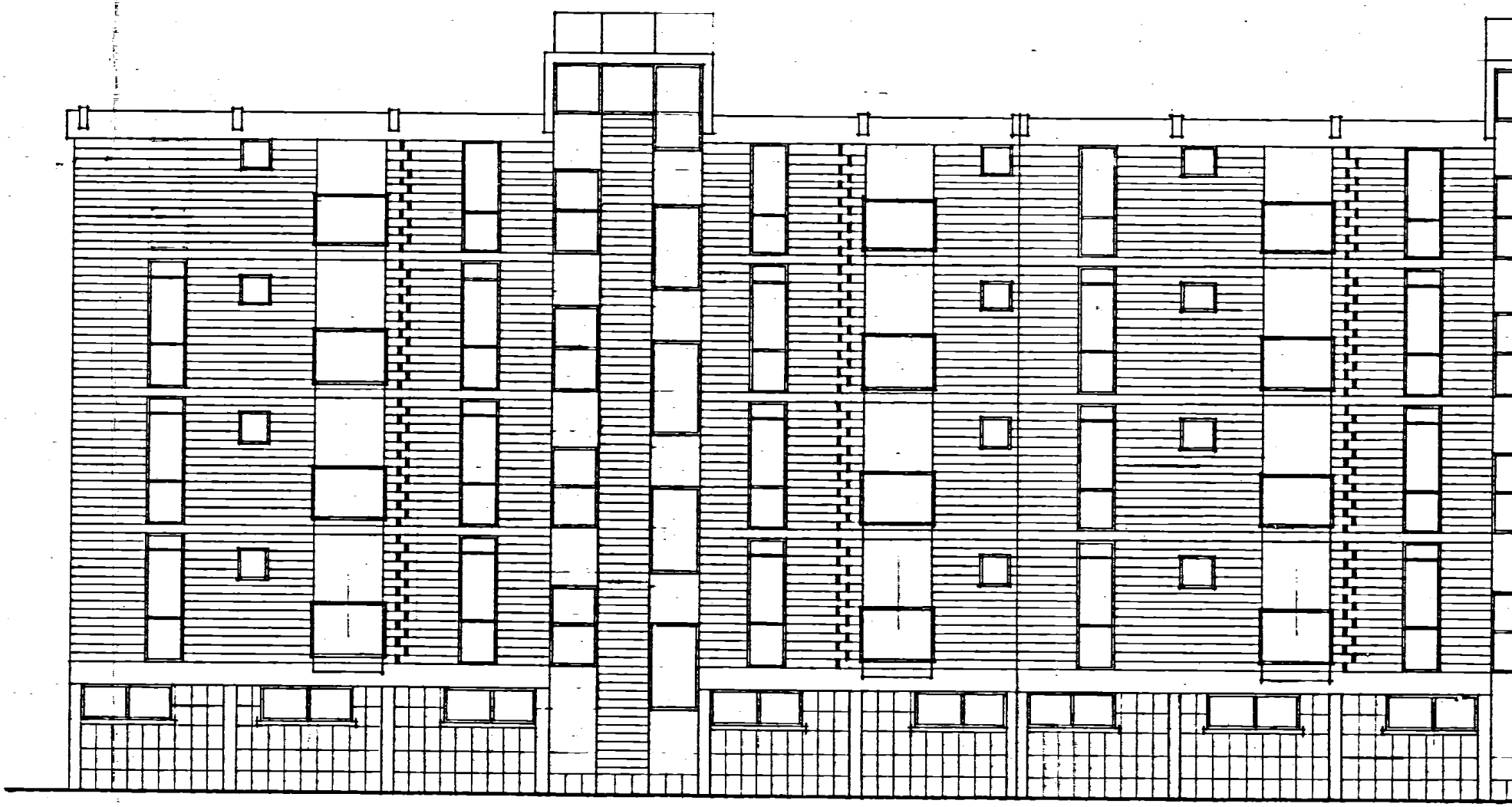



PROSPETTO C-D
scala 1:100

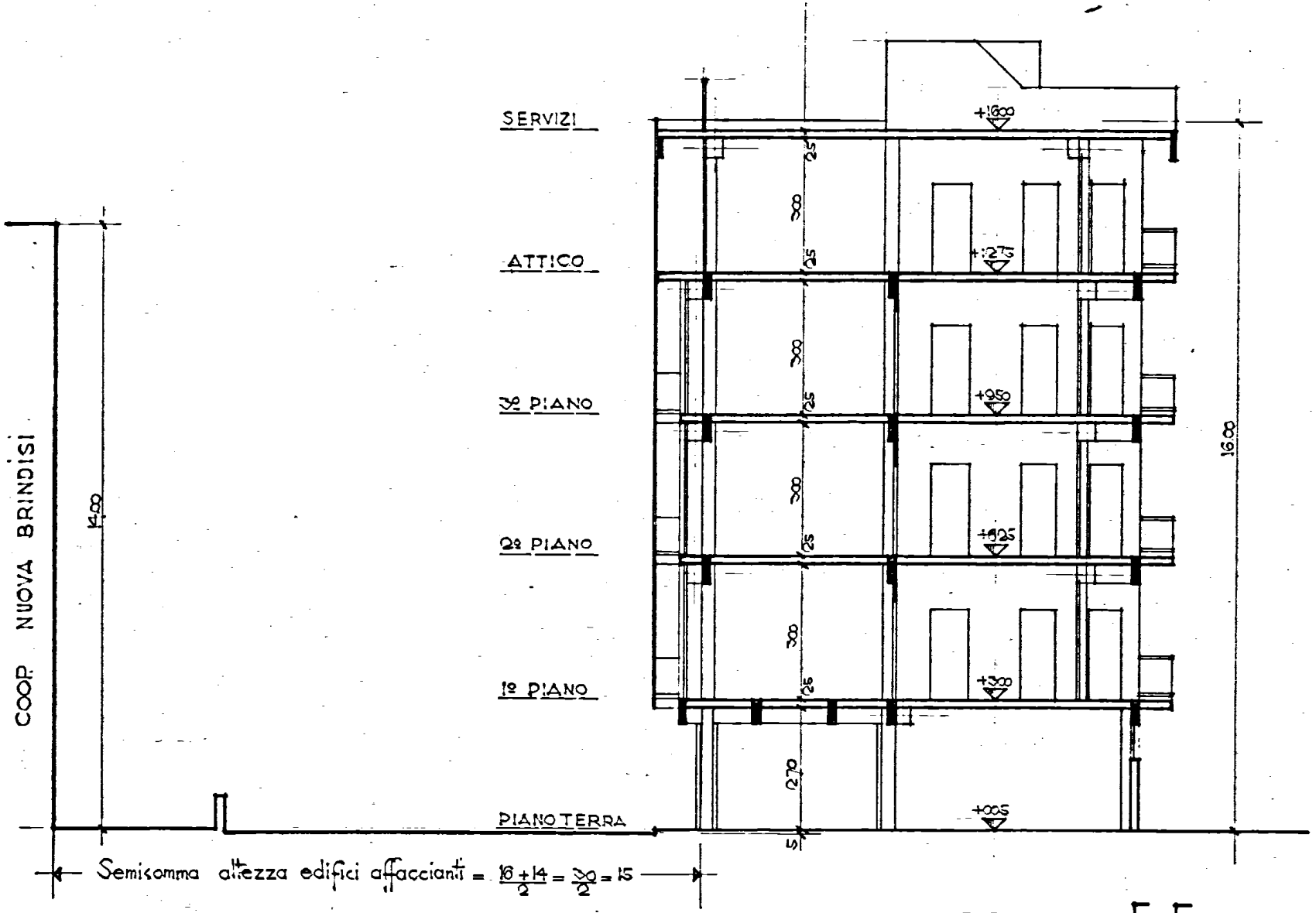
COOP. NUOVA BRINDISI
14.00
SERVIZI
ATTICO
3º PIANO
2º PIANO
1º PIANO
PIANO TERRA
+16.00
+12.75
+9.50
+6.25
+3.00
+0.05
25
300
25
300
25
300
25
300
25
2.70
5
16.00

Semisomma altezza edifici affacciant$i = \frac{16+14}{2} = \frac{30}{2} = 15$

SEZIONE E-F
scala: 1:100