Indice Sfruttamento:
Altezza massima : m. 15
Rabborto massimo cobertura:
Indicazione P.R. IIª Zona Cat. aªa

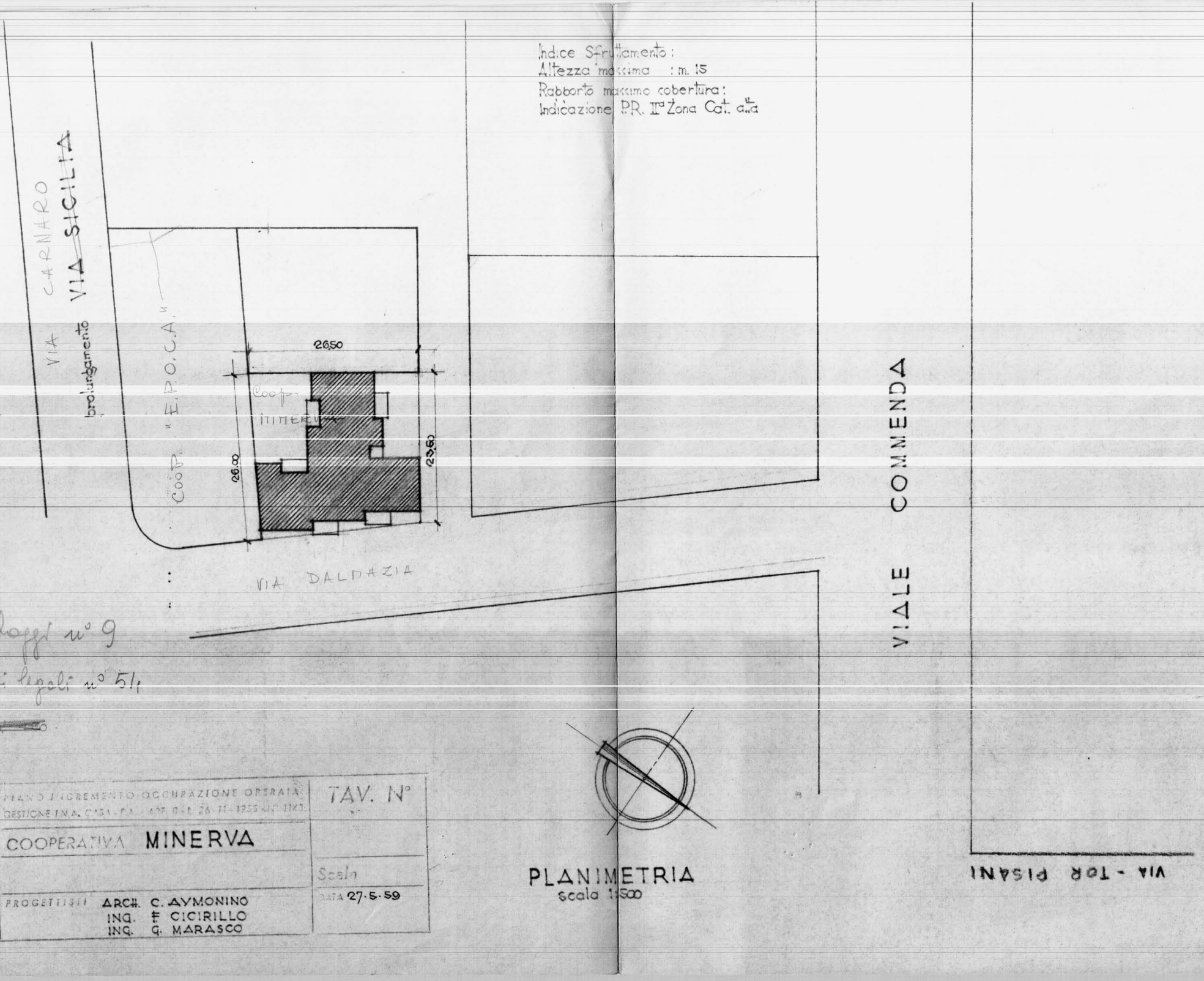
VIA CARNARO
prolungamento VIA SICILIA
COOP. "E.P.O.C.A."
Coop. MINERVA
26,50
26.00
23,50
VIA DALMAZIA
VIALE COMMENDA
VIA - TOR PISANI

PLANIMETRIA
scala 1:500

alloggi n° 9
vani legali n° 51
~~uff~~

PIANO INCREMENTO OCCUPAZIONE OPERAIA
GESTIONE I.N.A. CASA - [illegible] - ART. 8 - L. 26 - 11 - 1955 N. 1148

COOPERATIVA **MINERVA**

PROGETTISTI ARCH. C. AYMONINO
ING. F. CICIRILLO
ING. G. MARASCO

TAV. N°

Scala

DATA 27.5.59

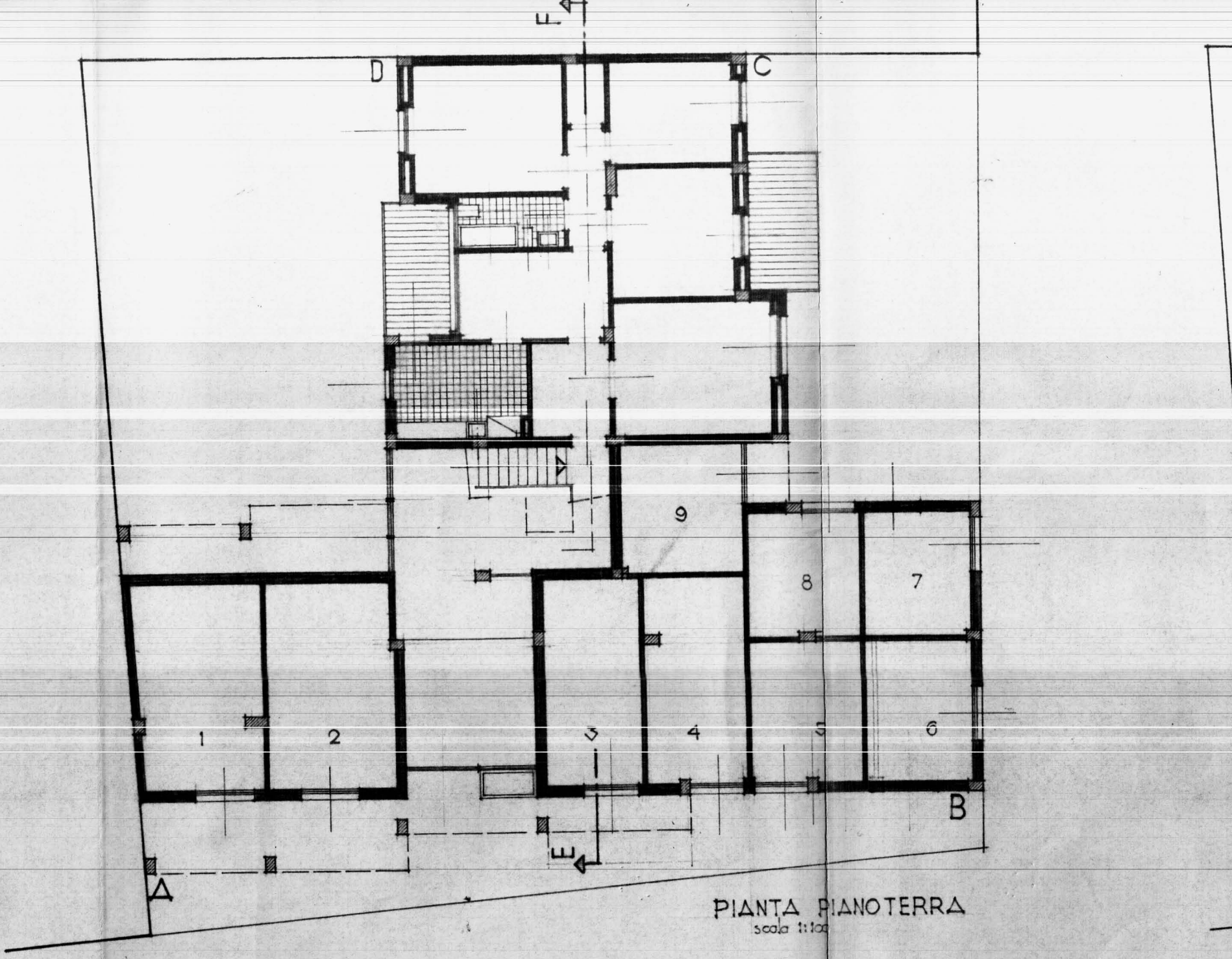
F.
D
C
9
8
7
1
2
3
4
5
6
B
E
A

PIANTA PIANOTERRA
scala 1:100

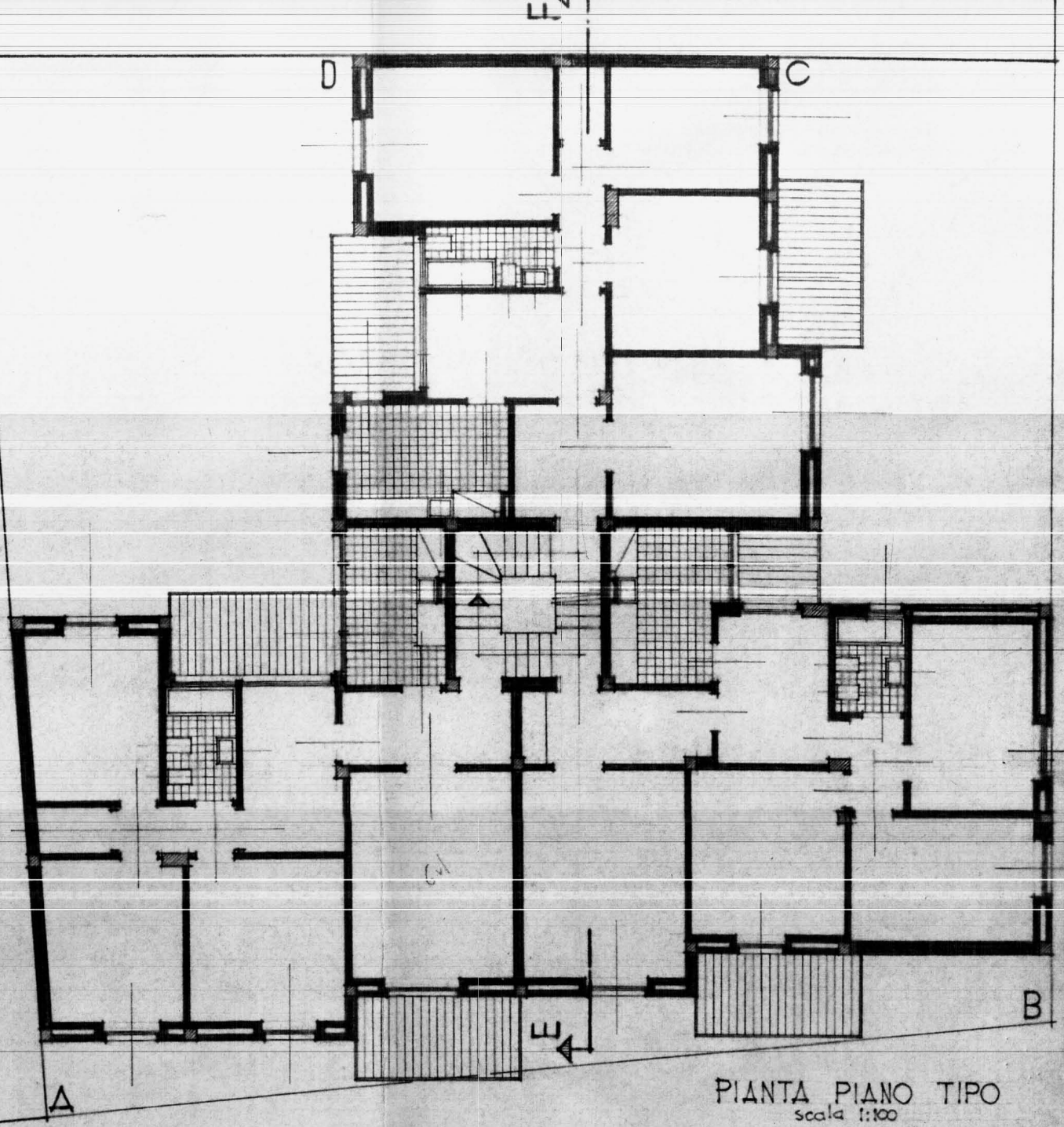

PIANTA PIANO TIPO
scala 1:100


+10.15
+6.85
+3.55
±0.00

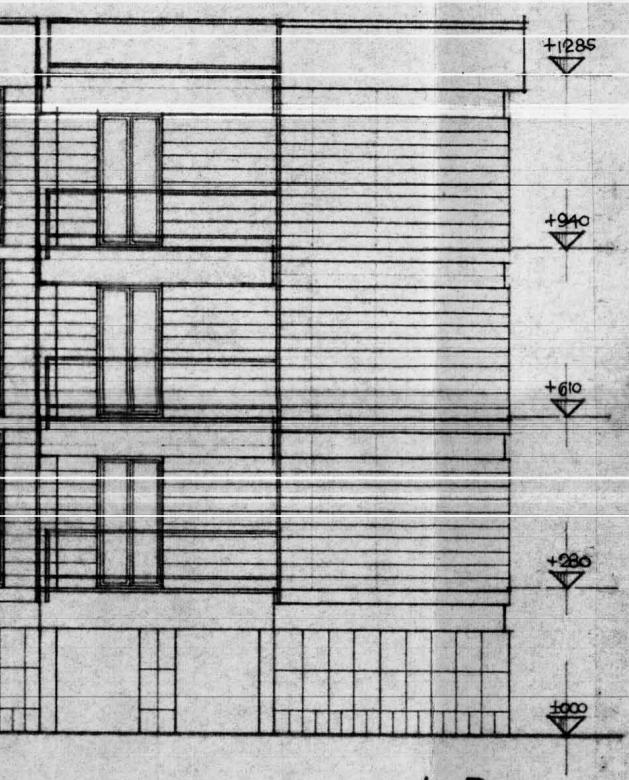
+1285
+940
+610
+280
±000

PROSPETTO A-B
scala: 1:100

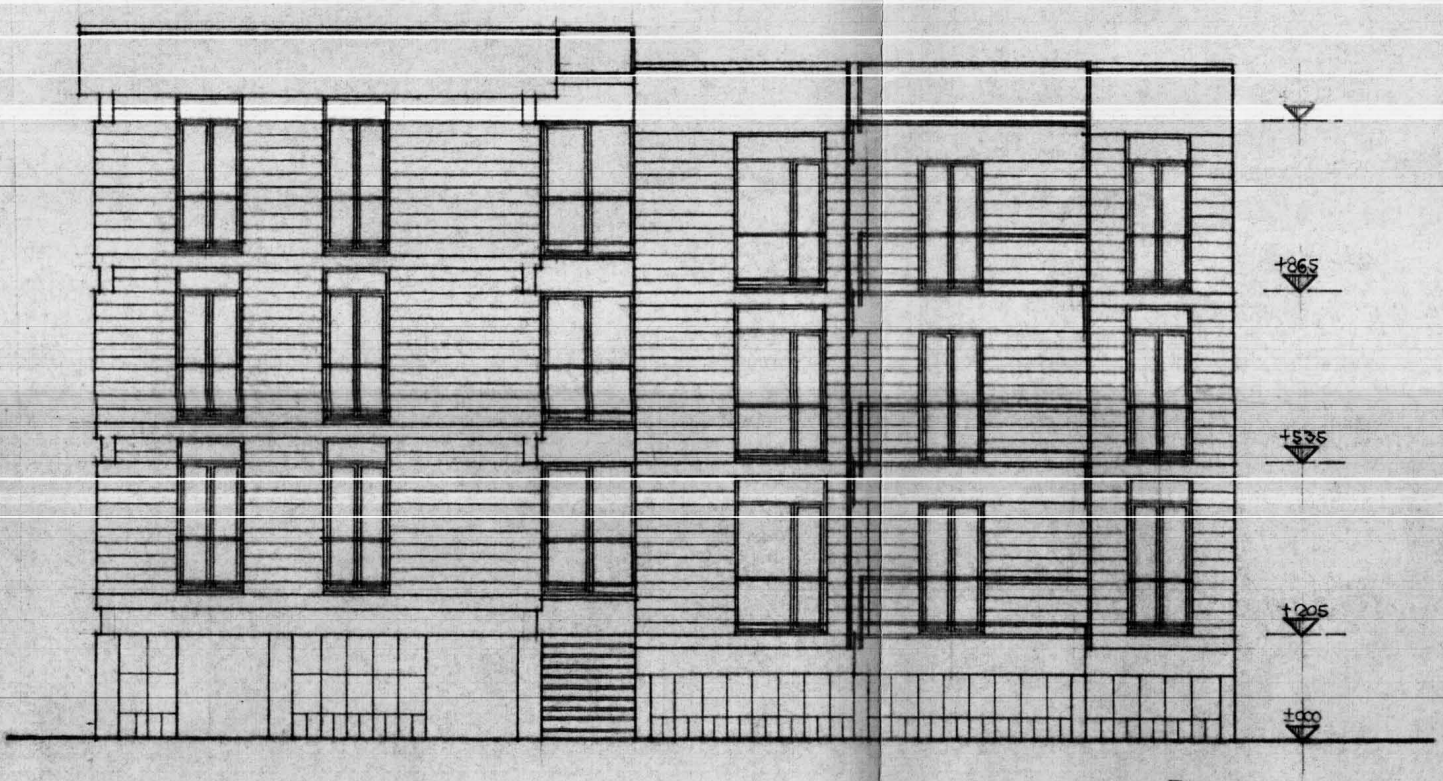
+865
+535
+205
±000

PROSPETTO B-C
scala: 1:100

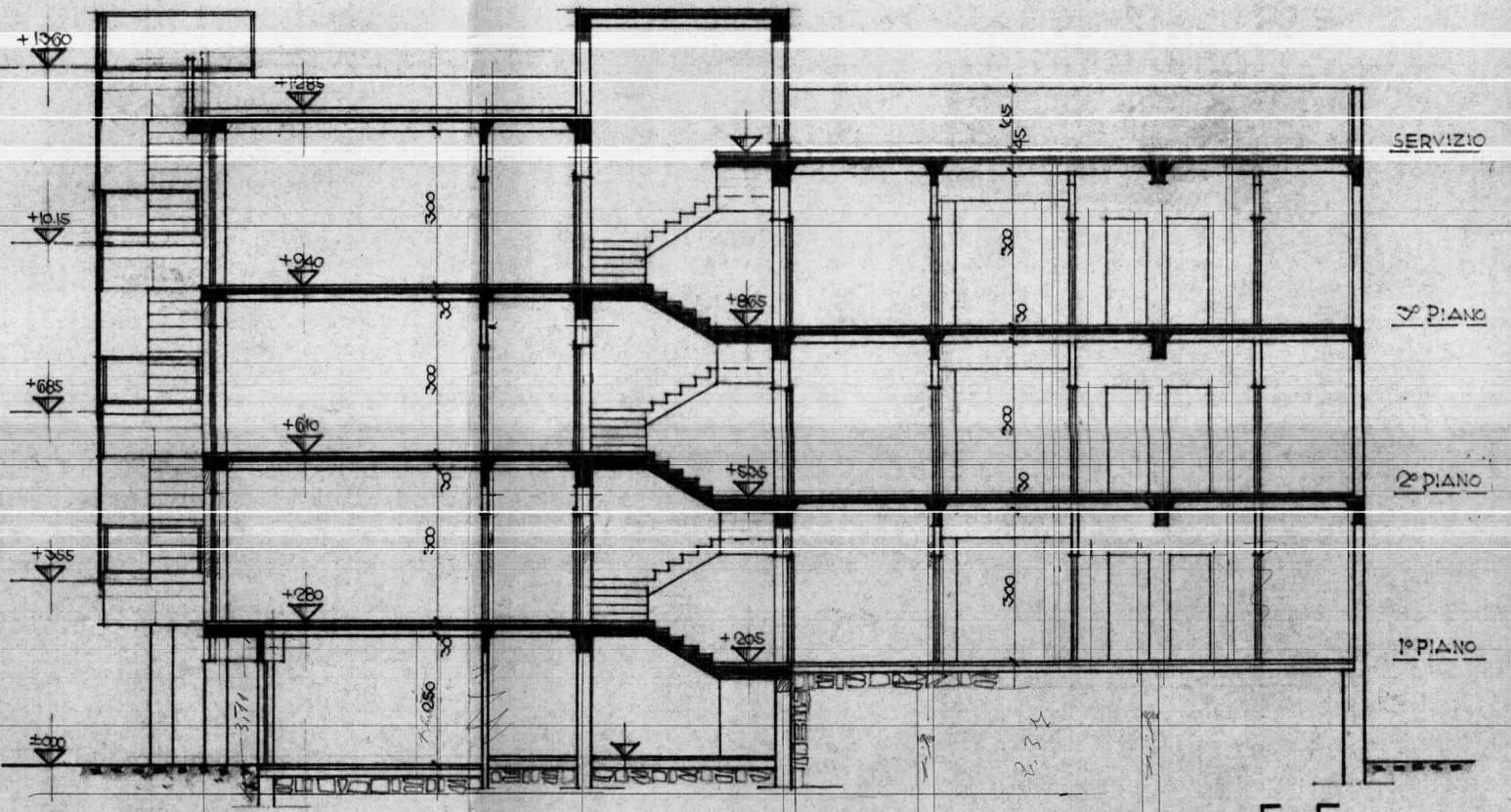
+1360
+1285
+10.15
+940
+865
+685
+610
+535
+355
+280
+205
±000
300
30
300
30
300
30
250
3,71
115
45
300
30
300
30
300
3,37
SERVIZIO
3° PIANO
2° PIANO
1° PIANO

SEZIONE E-F
scala: 1:100