22 GIU. 198

COMUNE DI CARRARA

OGGETTO

RICHIESTA DI CONCESSIONE EDILE PER LA RISTRUTTURAZIONE DI UN FABBRICATO ADIBITO A CIVILE ABITAZIONE, SITUATO IN VIA PELUCARA N°15 IN LOCALITA' FOSSONE

STATO RAFFRONTO

COMMITTENTE ZACCHETTI LUCIA CORSI CHIARA Zacchetti Lucia Corsi Chiara	**SCALA** 1:100
TECNICO ARCH. MASSIMILIANO GALLACCI MASSIMILIANO GALLACCI N° 400 Massimiliano Gallacci	**TAVOLA** N° 3

APPROVATO

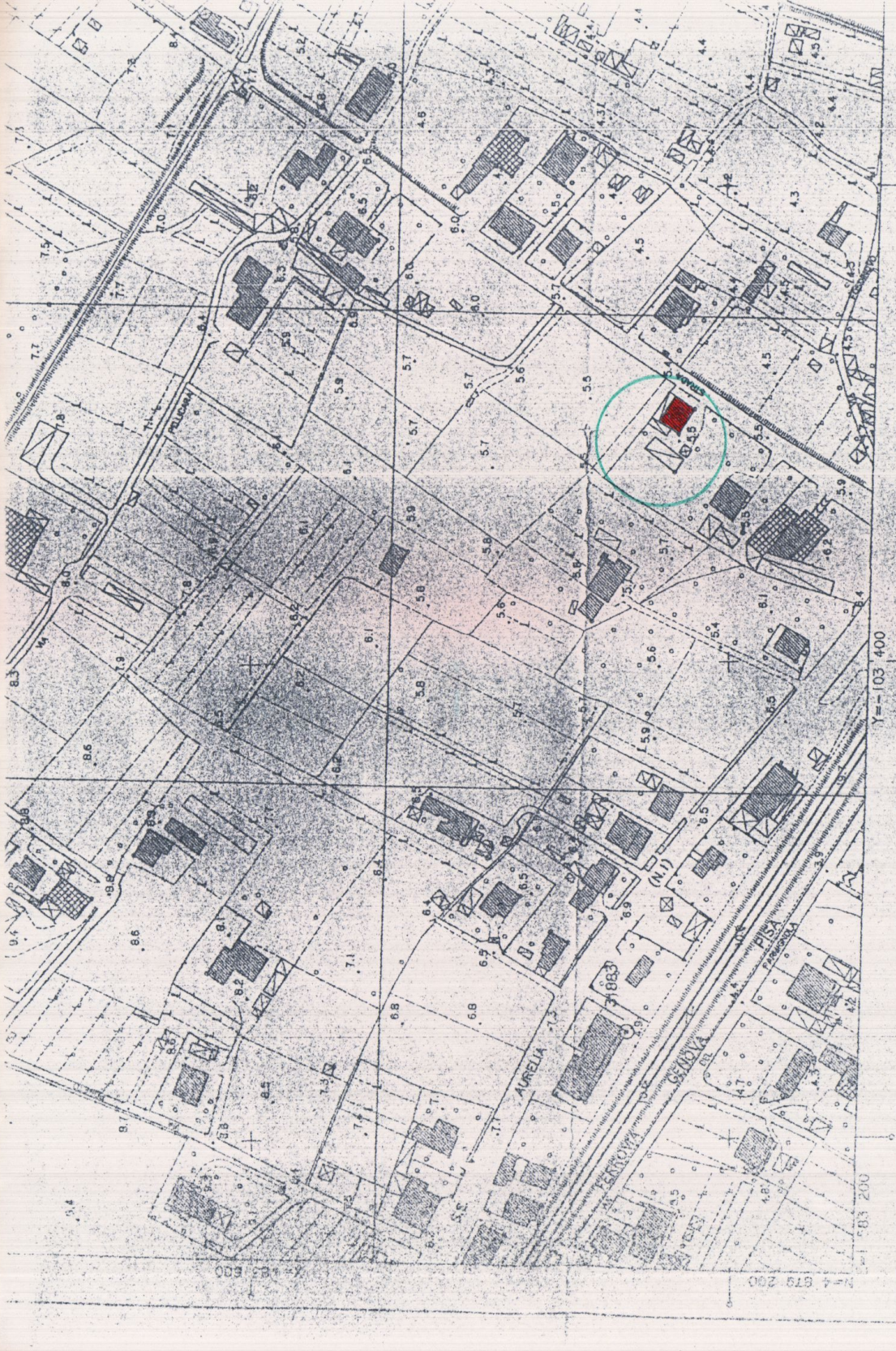
PELUCARA
AURELIA
FERROVIA
GENOVA
PISA
Y=-103 400

CARTOGRAFIA NUMERICA ESEGUITA DAL COMUNE DI CARRARA IN COMPARTECIPAZIONE CON LA REGIONE TOSCANA

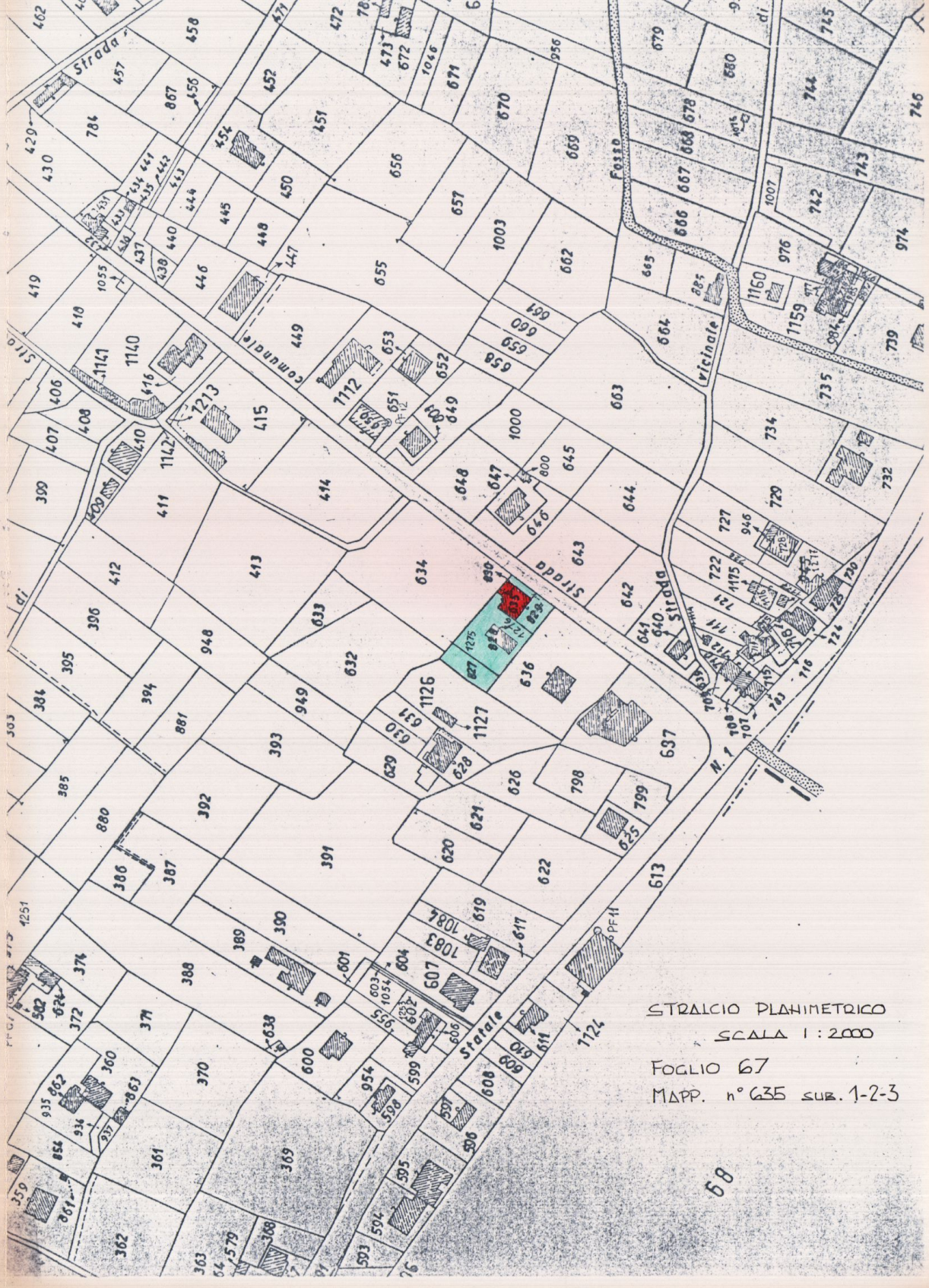
Strada comunale
Strada vicinale
Fosso
Strada
Statale N. 1
634
635
636
1126
1127
637
68

STRALCIO PLANIMETRICO
SCALA 1:2000
FOGLIO 67
MAPP. n° 635 sub. 1-2-3

STATO ATTUALE

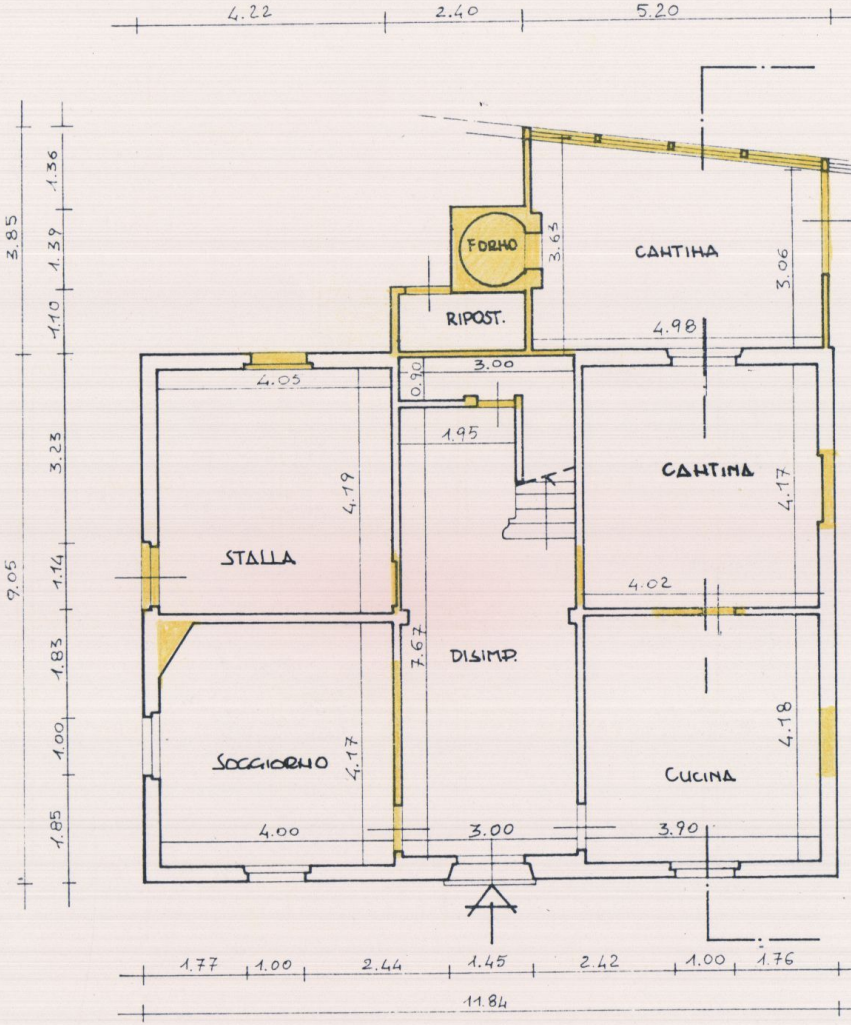
FORNO
RIPOST.
CANTINA
CANTINA
STALLA
DISIMP.
SOGGIORNO
CUCINA
4.22
2.40
5.20
3.85
1.36
1.39
1.10
3.63
3.06
4.98
0.90
3.00
4.05
1.95
3.23
9.05
4.19
4.17
1.14
4.02
1.83
7.67
1.00
4.17
4.18
1.85
4.00
3.00
3.90
1.77
1.00
2.44
1.45
2.42
1.00
1.76
11.84

PIANTA PIANO TERRA

🟨 DEMOLIZIONI

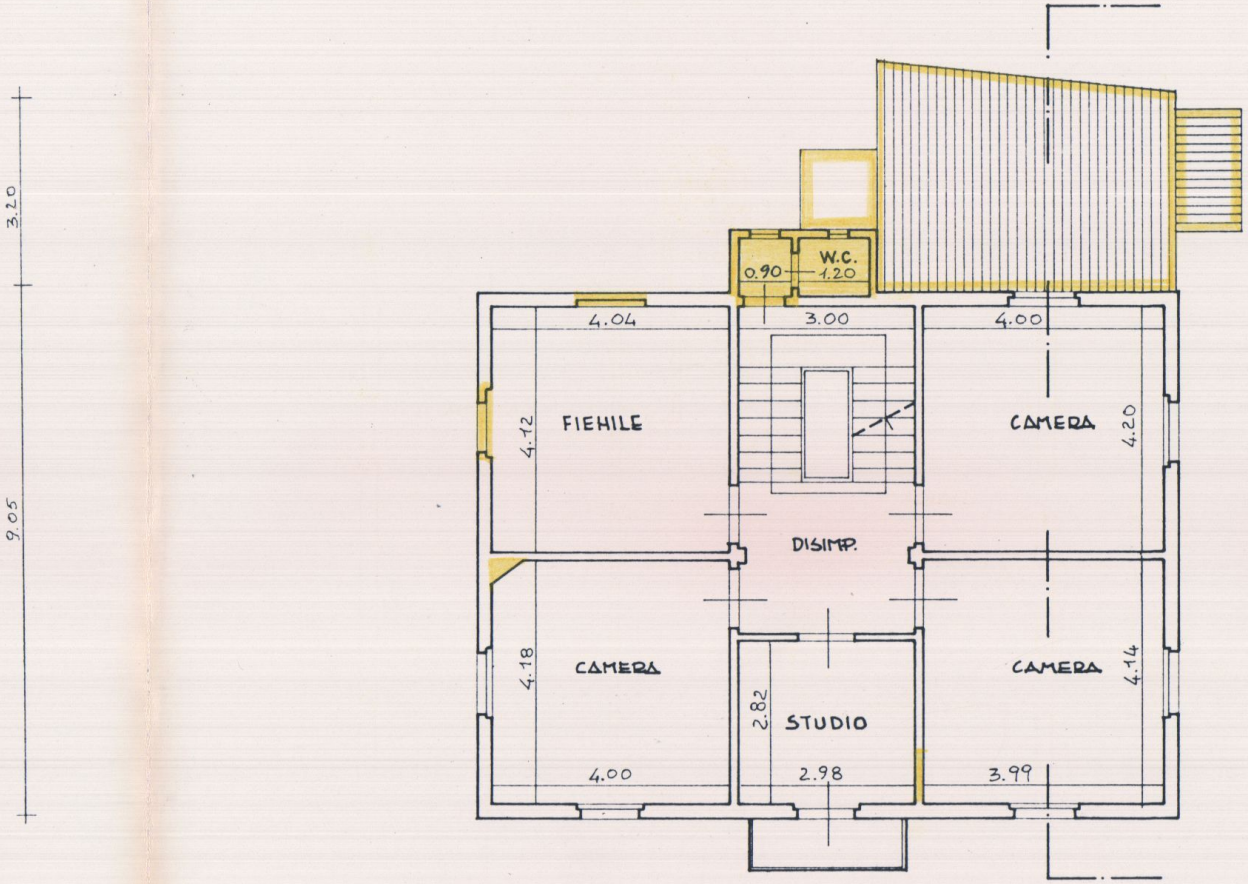
3.20
9.05
W.C.
0.90
1.20
4.04
3.00
4.00
FIENILE
4.12
CAMERA
4.20
DISIMP.
CAMERA
4.18
CAMERA
4.14
2.82
STUDIO
4.00
2.98
3.99

PIANTA PIANO PRIMO

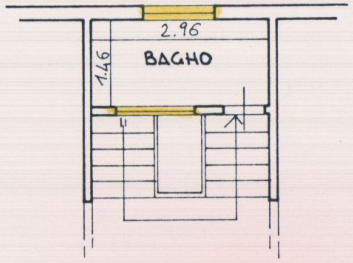
2.96
1.46
BAGNO

PIANTA PIANO SECONDO





PROSPETTO SUD



PROSPETTO EST



PROSPETTO HORD



PROSPETTO OVEST

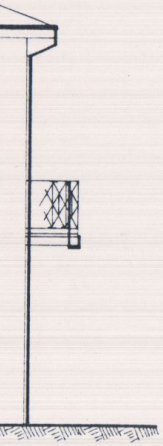

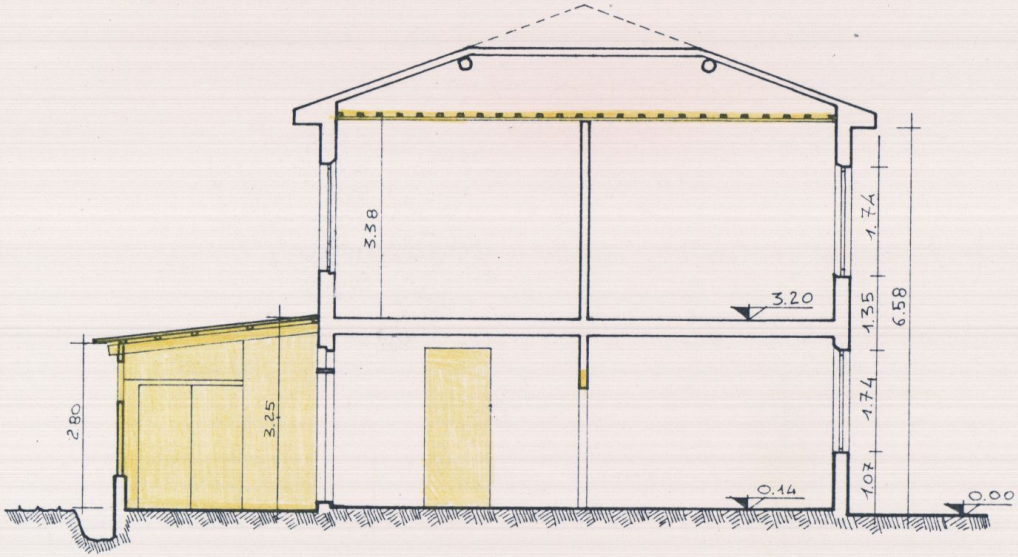
3.38
1.74
3.20
1.35
6.58
1.74
1.07
0.14
0.00
2.80
3.25

SEZIONE

STATO MODIFICATO

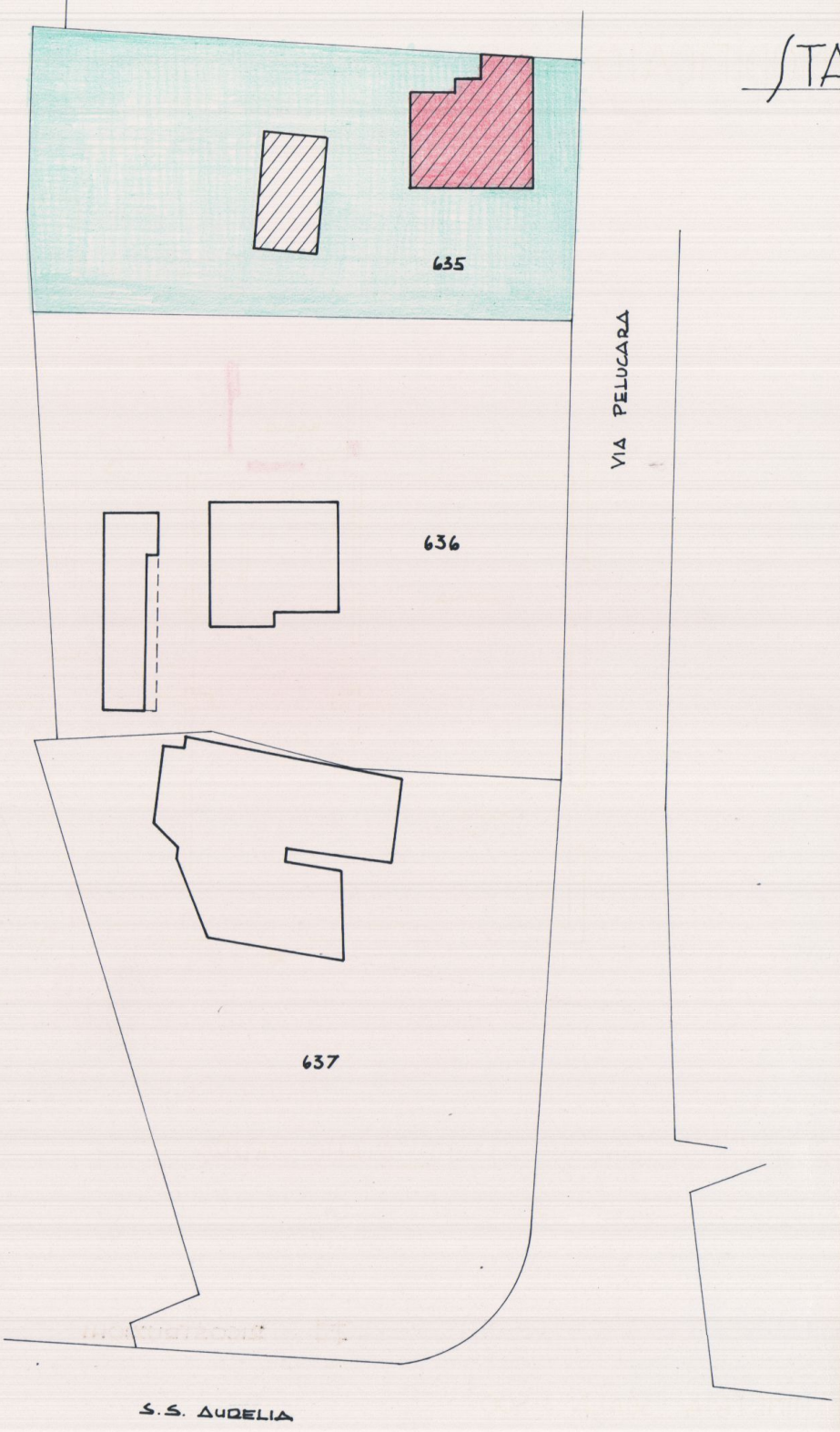
635
636
637
VIA PELUCARA
S.S. AURELIA

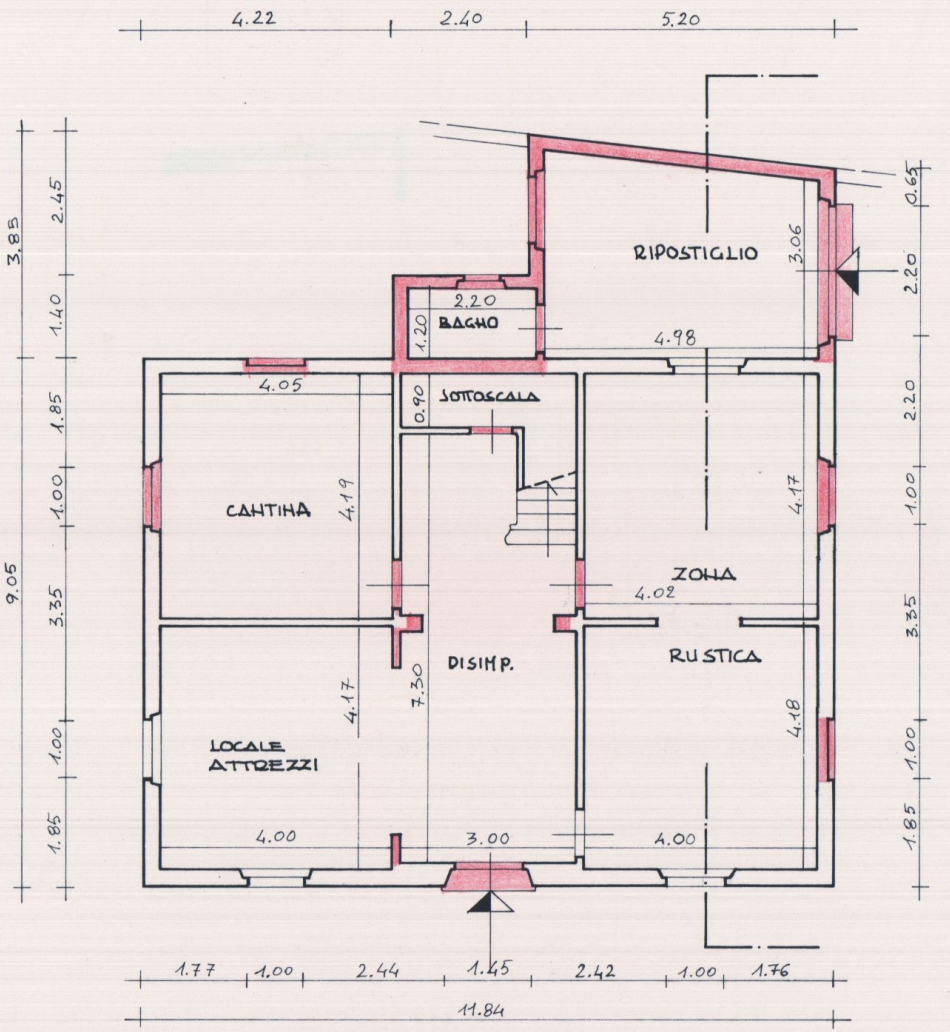
4.22
2.40
5.20
RIPOSTIGLIO
3.06
4.98
2.20
1.20
BAGNO
SOTTOSCALA
0.90
4.05
CANTINA
4.19
ZONA
4.17
4.02
DISIMP.
7.30
RUSTICA
4.18
LOCALE ATTREZZI
4.17
4.00
3.00
4.00
3.85
2.45
1.40
1.85
1.00
3.35
1.00
1.85
9.05
0.65
2.20
2.20
1.00
3.35
1.00
1.85
1.77
1.00
2.44
1.45
2.42
1.00
1.76
11.84

PIANO TERRA

🟥 RICOSTRUZIONI

PLANIMETRIA SCALA 1:500

FOGLIO 67 MAPPALE 635

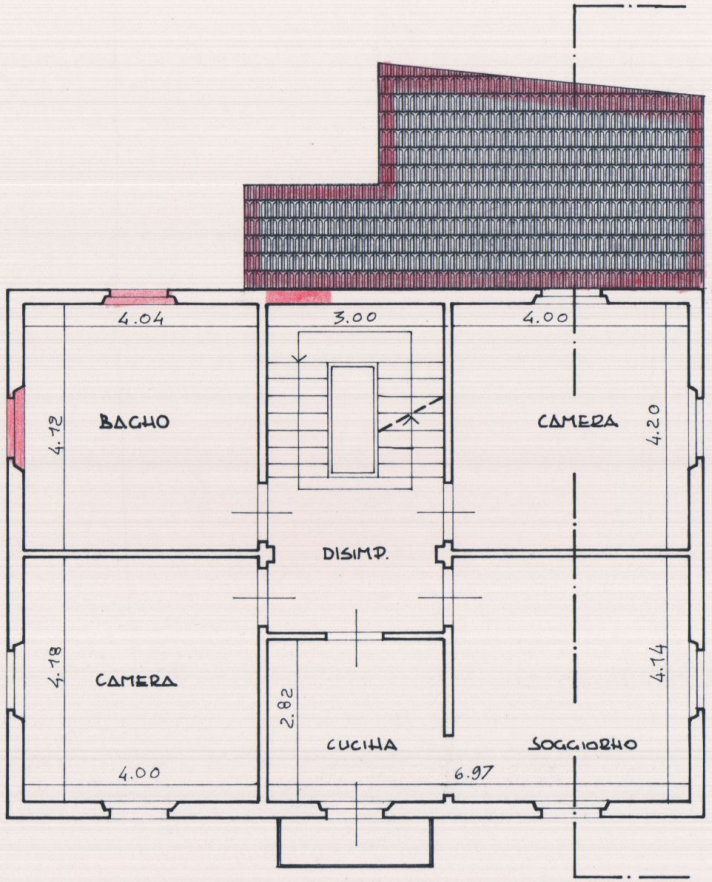
4.04
3.00
4.00
BAGNO
4.12
CAMERA
4.20
DISIMP.
CAMERA
4.18
4.00
2.82
CUCINA
6.97
SOGGIORNO
4.14

PIANO PRIMO

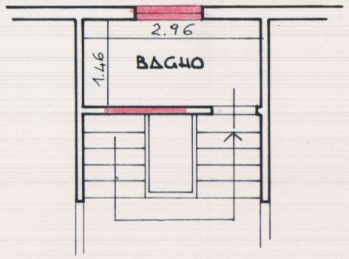
2.96
1.46
BAGNO

PIANO SECONDO



PROSPETTO SUD



PROSPETTO EST

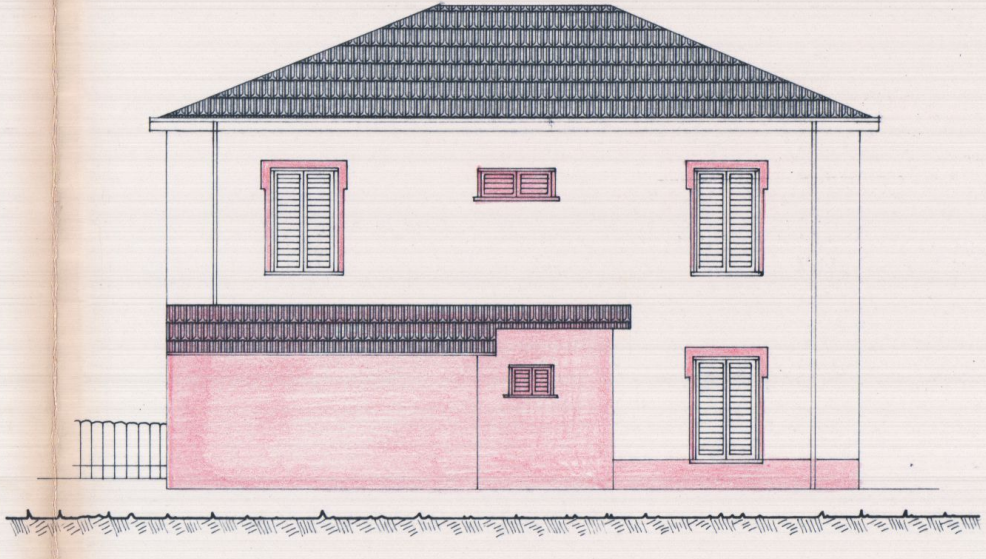

PROSPETTO NORD



PROSPETTO OVEST

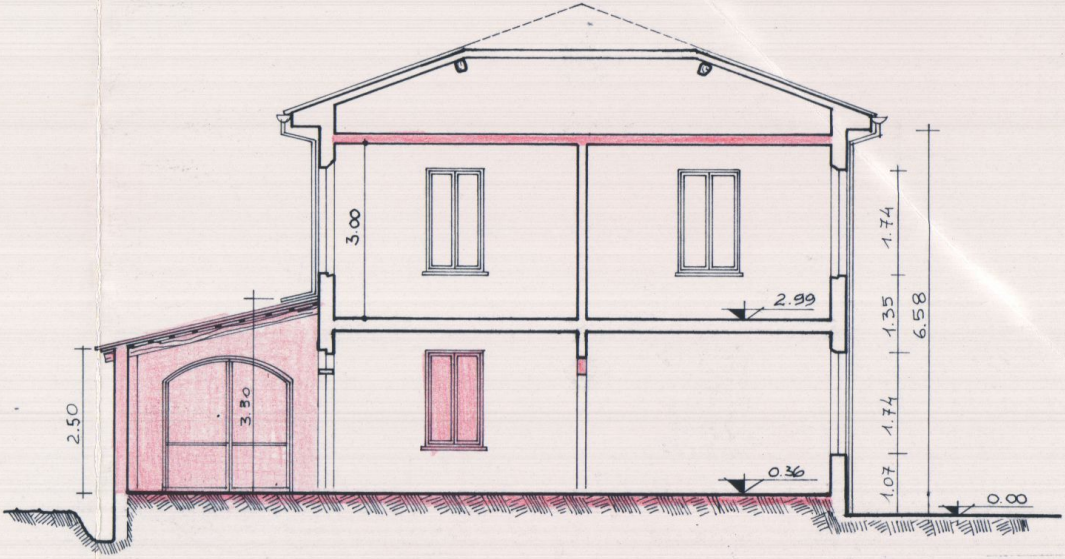
3.00
2.99
1.74
1.35
6.58
1.74
1.07
0.36
0.00
2.50
3.80

SEZIONE