COMUNE DI CASE
LOCALITÀ S. ANTONIO
SEZIONE B - FOGLIO
MAPPALE 367/
STRALCIO DI MAPPA
CATASTALE
SCALA DI 1:2000
VIA XX SETTEMBRE
VIA TURIGLIANO
APPROVATO
12 FEB. 1970
PROGETTO CASA DI CIVILE ABITAZIONE
DA ERIGERSI IN LOCALITÀ S. ANTONIO
PROPRIETARIO:
SIG. BALDERI FRANCESCO
PROGETTISTA:
GEOM. PELLUCCI FRANCESCO

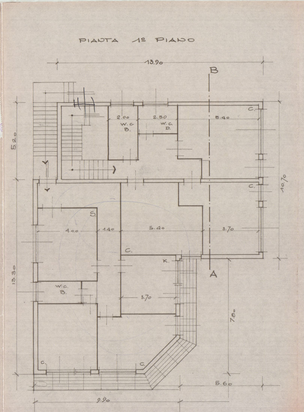
PIANTA 1° PIANO

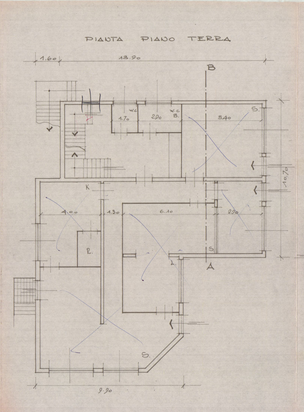
PIANTA PIANO TERRA

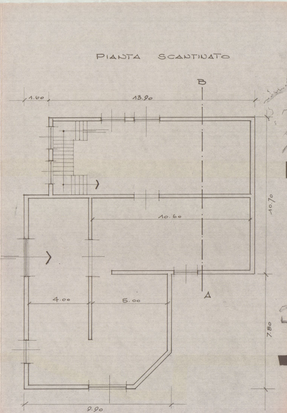
PIANTA SCANTINATO


PROSPETTO V.LE XX SETTEMBRE

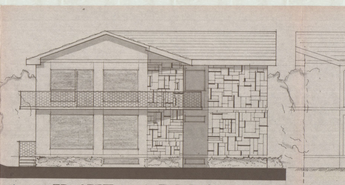
PROSPETTO VIA TURIGLIANO

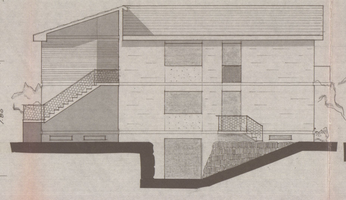
PROSPETTO OVEST


PROSPETTO NORD

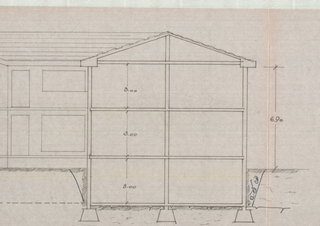
SEZIONE A-B

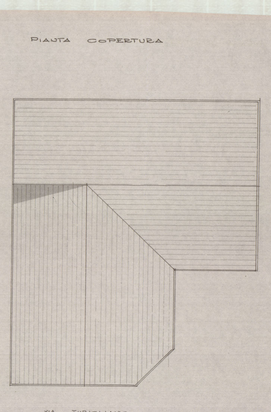
PIANTA COPERTURA
VIA TURIGLIANO
V.LE XX SETTEMBRE