Planimetria Catastale 1:2000
Sez. C Foglio 70. Mapp. 5355

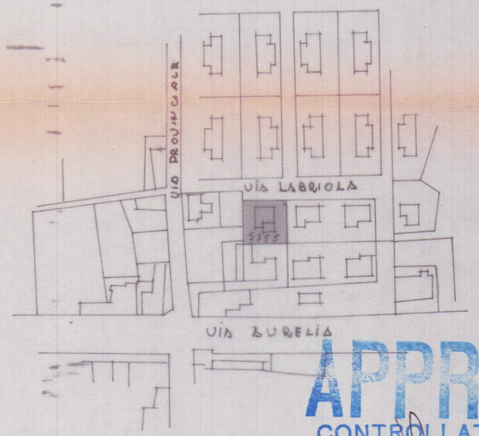

APPROVATO
CONTROLLATO 12 GEN. 1980
IL TECNICO

Planimetria scala 1:500

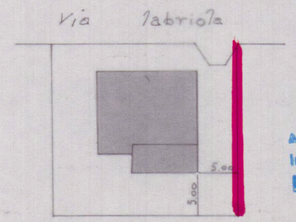

Approvato dal Sindaco alla condizione indicata nel permesso di costruire
N° 117 del 12 GEN. 1980
L'ING. CAPO

COMUNE DI CARRARA
Ufficio Urbanistica

MARCA DA BOLLO LIRE 150
MARCA DA BOLLO LIRE 150

9 GEN. 1980

PROGETTO PER LA REGIUZIONE DEL TERRENO DI PROP BRUNO DISUNI
Loc. VAZZANO CASE POPOLARI
DIS. RAPP. 1:100



SEZIONE

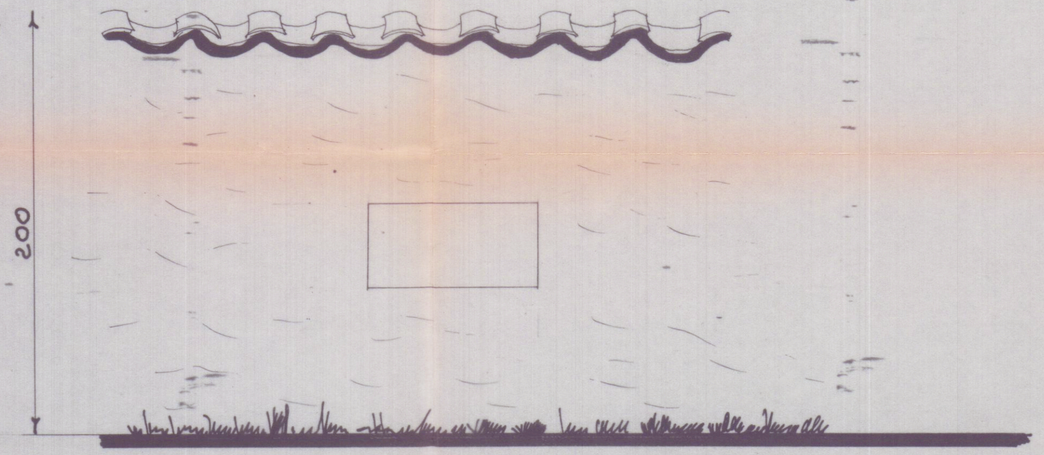

PARTICOLARE - RAPP. 1:20

PIANTA

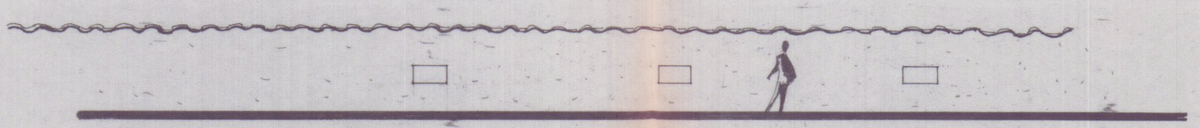

PROSPETTO