STUDIO TECNICO PROFESSIONALE GEOM. IVANO SQUARCIONE
VIA CAP. M. FIORILLO- 9.bis - 54036 - MARINA DI CARRARA -
C.F. [illegible] - Tel. n°.0585 [illegible]

Iscrizione ALBO N° 41 DEL 28.3.84

ELABORATO GRAFICO ALLEGATO ALLA DOMANDA DI CONDONO EDILIZIO PER UN FABBRICATO SOSTO IN LOC. BATICANA VIA PESA MAESTRA COMUNE DI CARRARA

Sig.- PROPRIETARIA SEGNANI SANDANNA
RICHIEDENTE CONDONO MENCONI UMBERTO

Dati Tavola: PIANTE - PROSPETTI - SEZIONI
FOG. 65 MAPP. 84 - 480

Scala 1:100

ALLEGATO ALLA DOMANDA DI CONDONO EDILIZIO RILASCIATA IN SANATORIA L. N° 47 DEL 28.2.85

Approvato ad istanza alla domanda di condono edilizio in sanatoria N. [illegible] del 21-12-1[illegible]
Sottoposta dall'Urbanistica
(Arch. Fabrizio Bardi)

PLANIMETRIA CATASTALE SCALA 1:2000

SVILUPPO SCALA 1:500

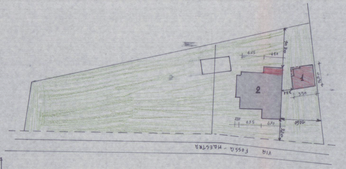

CALCOLI

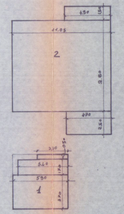

1	3.50 x 3.70 =	21.35	x 2.25 =	48.04 mc.
	6.45 x 1.70 =	8.18	x 2.20 =	20.18 mc.
	3.50 x 0.50 =	1.65	x 2.15 =	3.55 mc.
	SUP. TOT. mq	31.18	VOL. TOT.	72.25 mc.

2	17.05 x 5.80 =	108.15	x 3.30 =	356.92 mc.
	1.30 x 4.80 =	7.35	x 3.45 =	25.35 mc.
	2.20 x 2.50 =	17.75	x 3.20 =	57.80 mc.
	= SUP. TOT. mq	113.15	VOL. TOT.	439.27 mc.

VOL. TOT. = 482.32 mc.

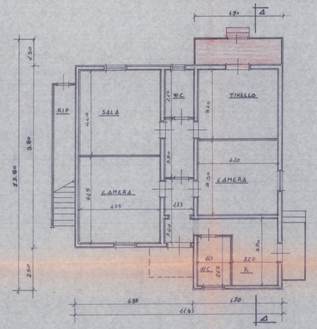

FABBRICATO 2

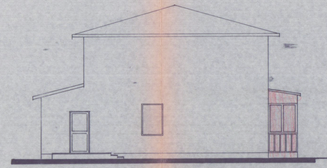

PROSPETTO SUD

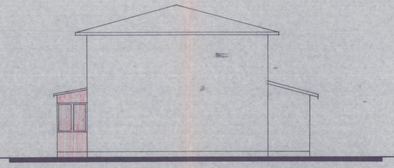

PROSPETTO NORD

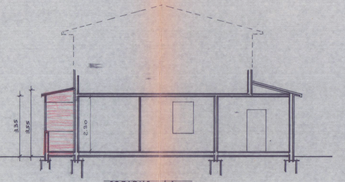

SEZIONE A-A

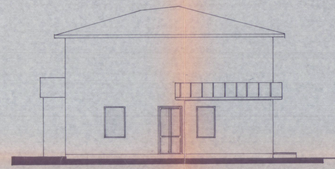

PROSPETTO OVEST

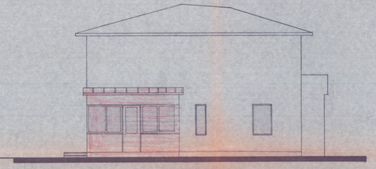

PROSPETTO EST

FABBRICATO 1

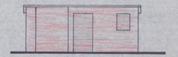

PROSPETTO NORD

SEZIONE B-B

PROSPETTO SUD

SEZIONE C-C

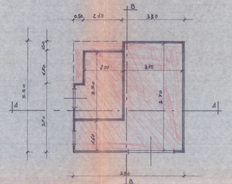

PIANTA

PROSPETTO EST

PROSPETTO OVEST