[redacted]

21 LUG. 1977 W

COMUNE DI CARRARA

STUDIO TECNICO
Geom. VITTORIO AGOSTINI
Via 7 Luglio, 5 - Tel. 71.950
CARRARA

Progetto di ampliamento di fabbricato ad uso uffici della Soc. FIGAIA e DEll`AMICO

scala 1:100

Geom. Vittorio Agostini

N. 26

APPROVATO

CONTROLLATO 21 GEN. 1978
IL TECNICO

COMANDANTE PROVINCIALE
(Dr. Ing. Gianni)

Approvato dal Sindaco alle condizioni indicate nel permesso di costruzione
N. 8 del 21-1-1978
L'ING. CAPO

COMUNE DI CARRARA
Ufficio Urbanistica

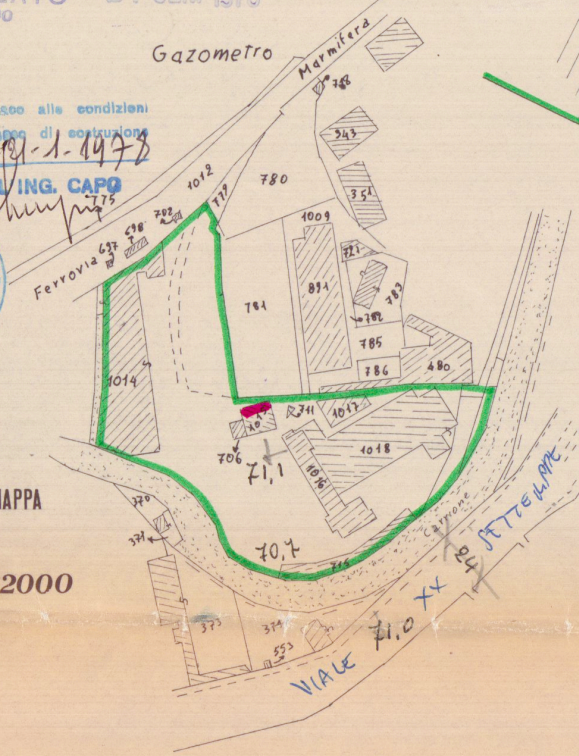
Gazometro
Ferrovia Marmifera
788
343
351
1012
780
779
775
702
698
697
1009
721
891
783
782
781
785
786
480
1014
711
1017
1018
1016
706
71,1
70,7
716
370
371
373
374
553
Carrione
24
VIALE 71,0 XX SETTEMBRE

ESTRATTO DI MAPPA
FOG. 39-55
SCALA 1:2000

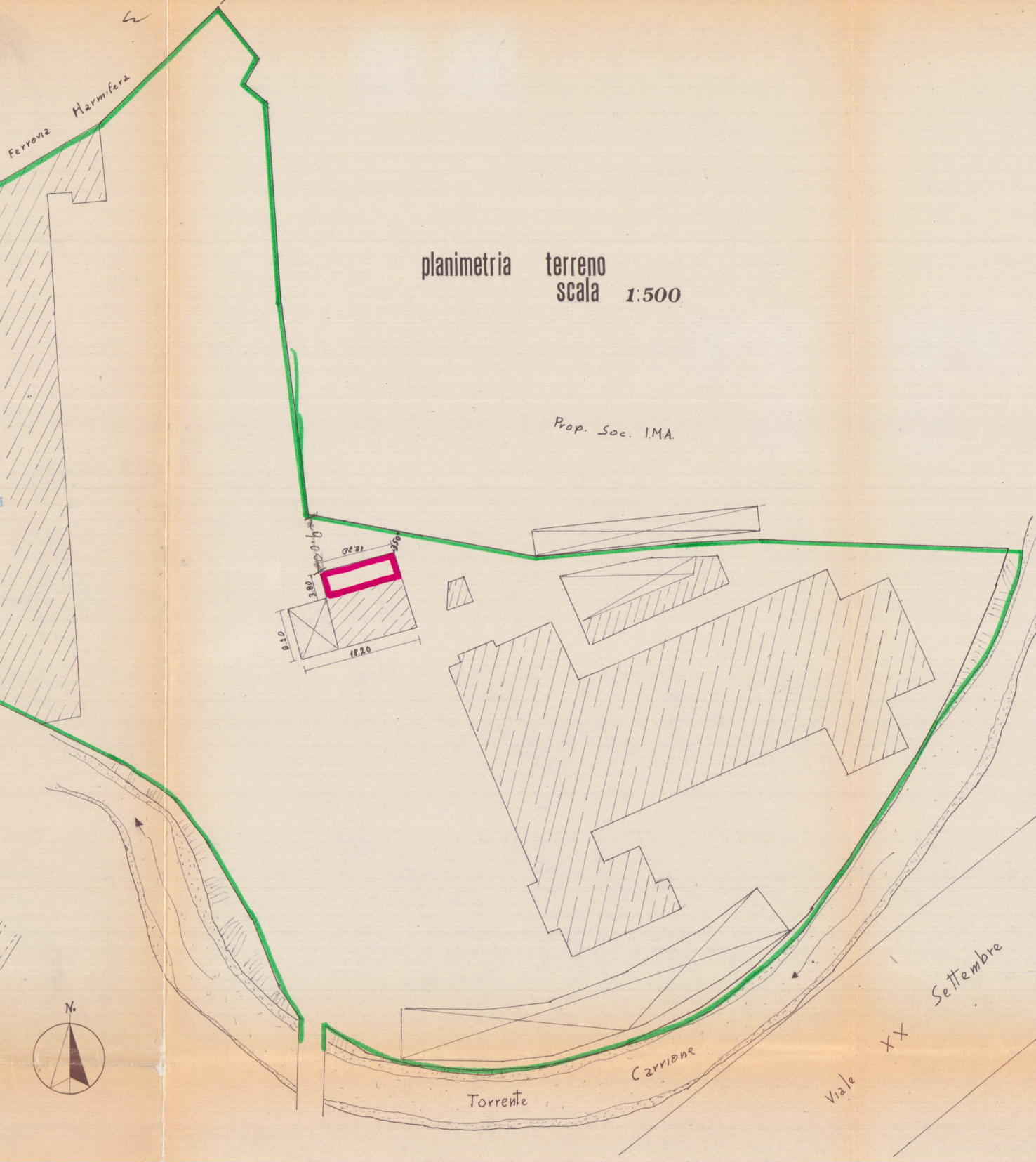

planimetria terreno
scala 1:500

Ferrovia Marmifera
Prop. Soc. I.M.A.
4.00
18.20
3.50
3.80
8.20
18.20
N.
Torrente Carrione
Viale XX Settembre

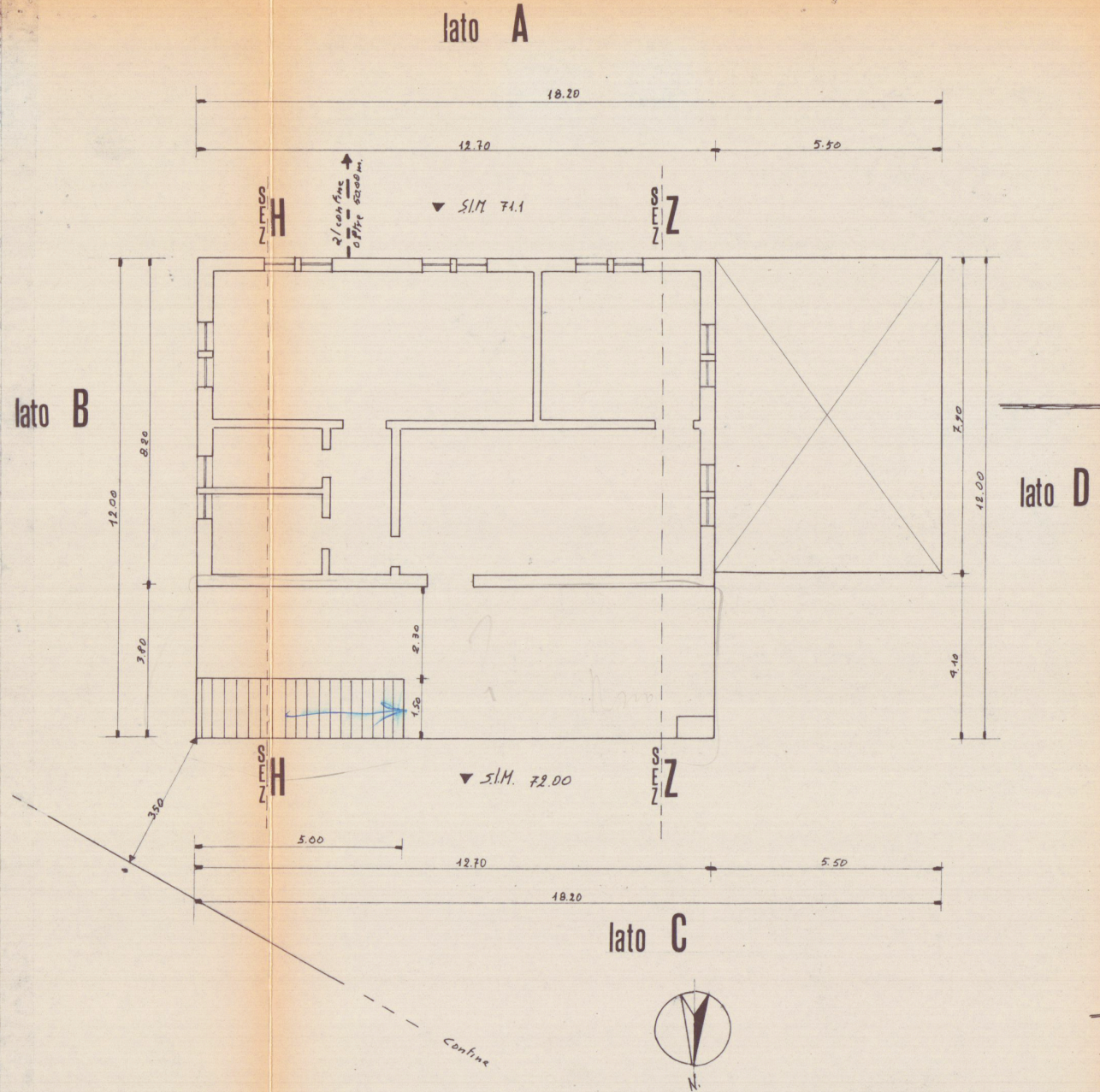
lato A
18.20
12.70
5.50
SEZ H
al confine oltre 50.00 m.
S.l.M. 71.1
SEZ Z
lato B
12.00
8.20
3.80
2.30
1.50
7.90
12.00
4.10
lato D
SEZ H
S.l.M. 72.00
SEZ Z
3.50
5.00
12.70
5.50
18.20
lato C
confine
N.

PIANTA PIANO PRIMO



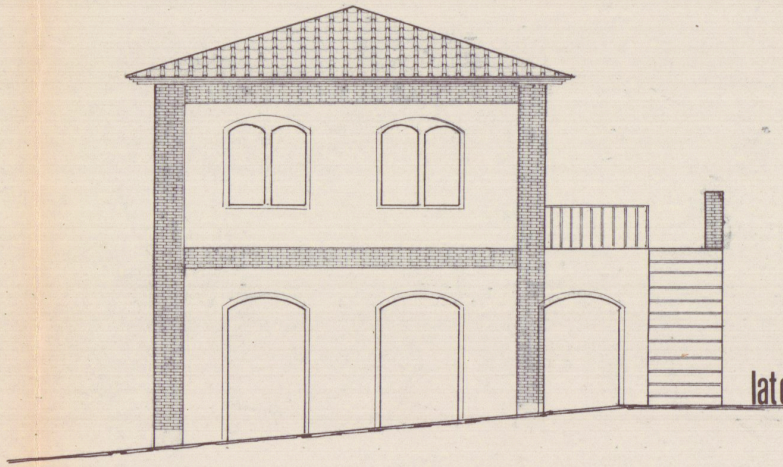

STATO ATTUALE



lato A



lato C



lato D

o B

S.
∇Q

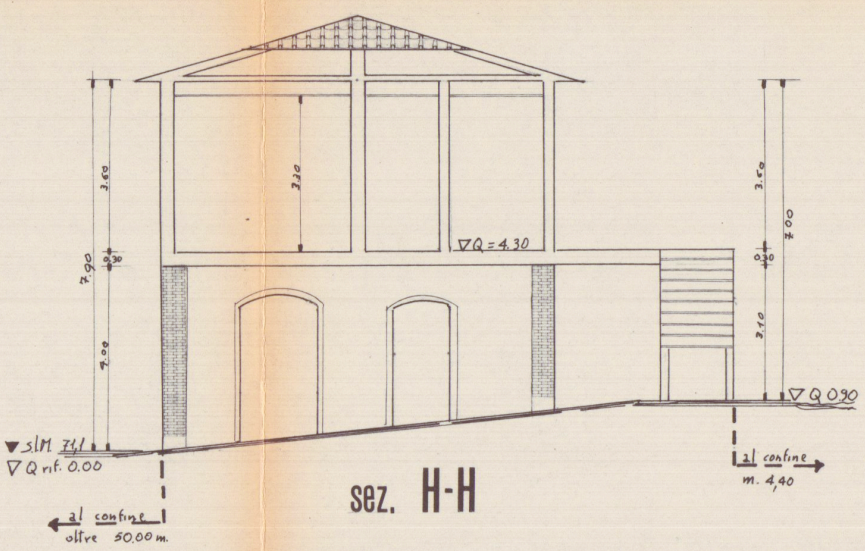
3.60
3.30
7.90
0.30
4.00
∇Q = 4.30
3.60
7.00
0.30
3.10
∇Q 0.90
▼ s.l.M. 71,1
∇ Q rif. 0.00
al confine
m. 4,40
al confine
oltre 50.00 m.

sez. H-H

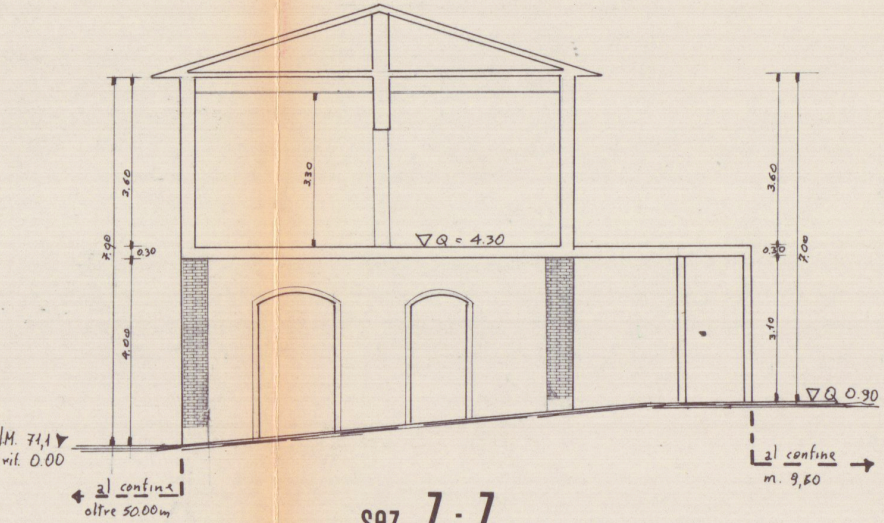
3.60
3.30
7.90
0.30
4.00
∇Q = 4.30
3.60
0.30
7.00
3.10
∇Q 0.90
lM. 71,1 ▼
rif. 0.00
al confine
oltre 50.00 m
al confine
m. 9,60

sez. Z - Z

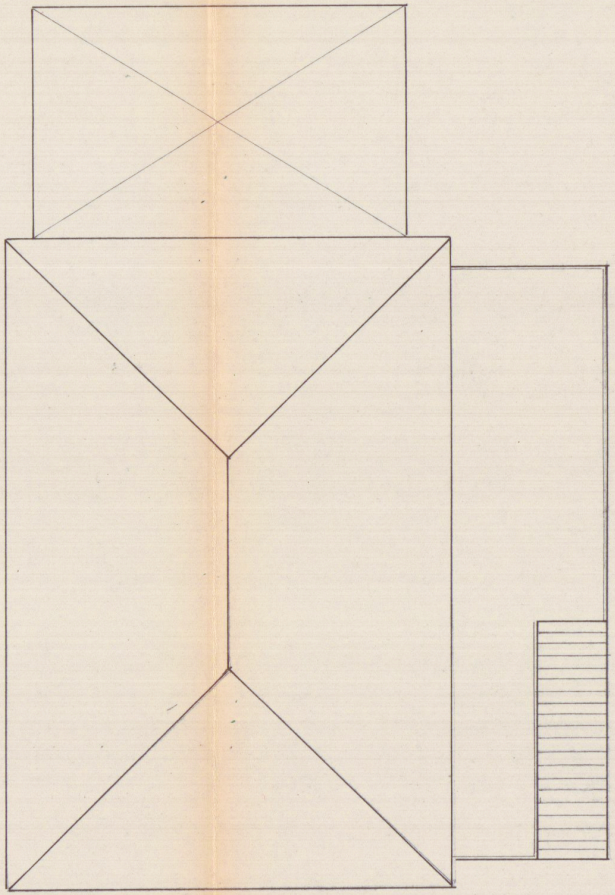

planimetria tetto

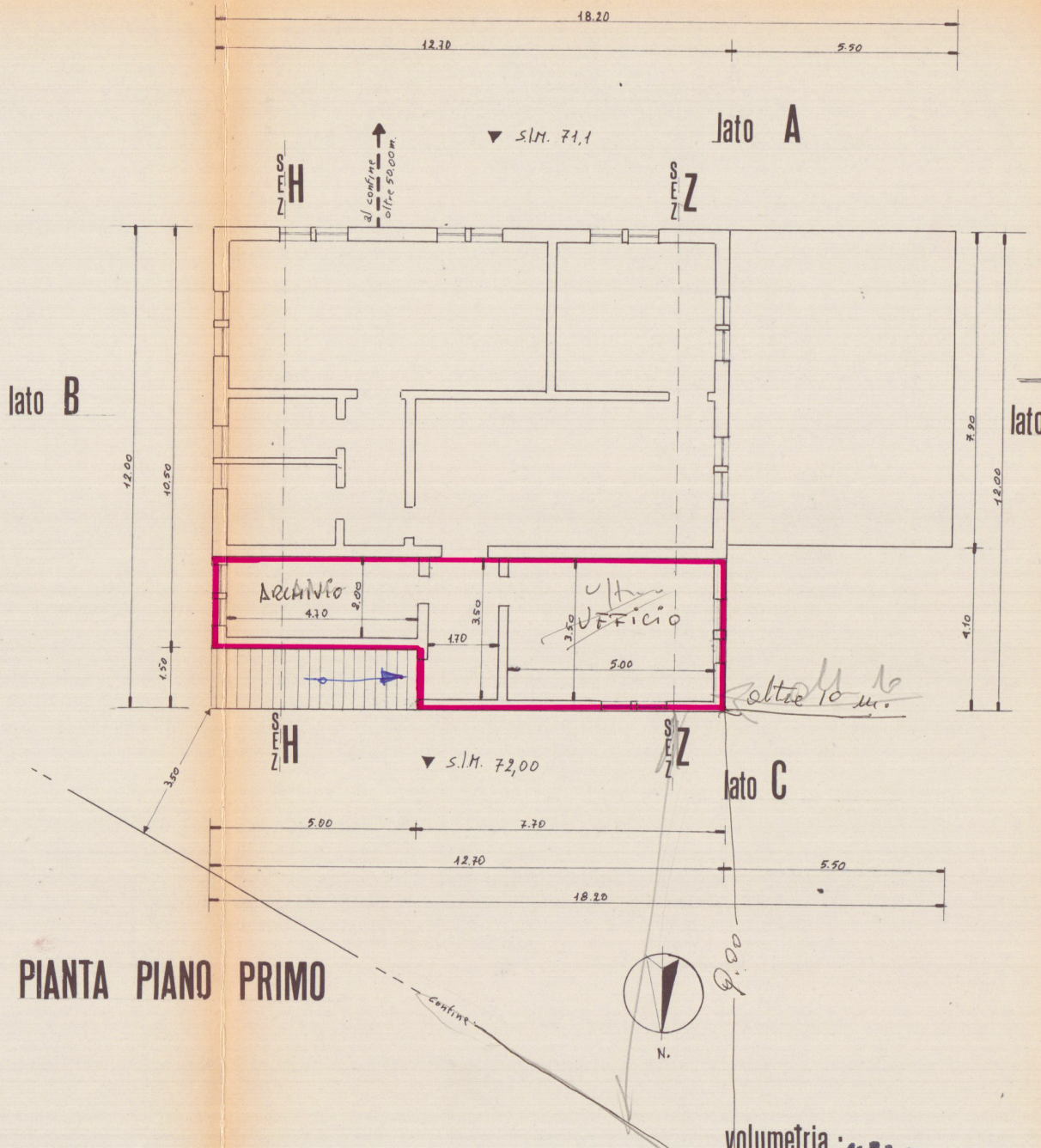
18.20
12.70
5.50
s.l.m. 71,1
lato A
SEZ H
al confine oltre 50,00 m.
SEZ Z
lato B
12.00
10.50
1.50
lato D
7.90
12.00
4.10
ARCHIVIO
4.70
2.00
3.50
1.70
Ufficio
UFFICIO
3.50
5.00
oltre 10 m.
SEZ H
SEZ Z
s.l.m. 72,00
lato C
3.50
5.00
7.70
12.70
5.50
18.20
confine
9.00
N.

PIANTA PIANO PRIMO

STATO AMPLIATO





volumetria : 4530

sup. coper. tot. = [redacted] MQ. volume tot. = 22.320 [redacted]

volume in progetto = [2,3 × 5,0] + [3,8 × 7,7] = 40 MQ.

40 MQ. × 3,3 H = 132 mc

tot. [redacted] 22.452

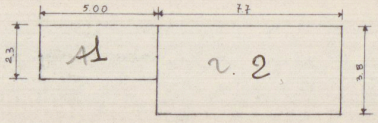
5.00
7.7
2.3
3.8
1
2

lato **A**

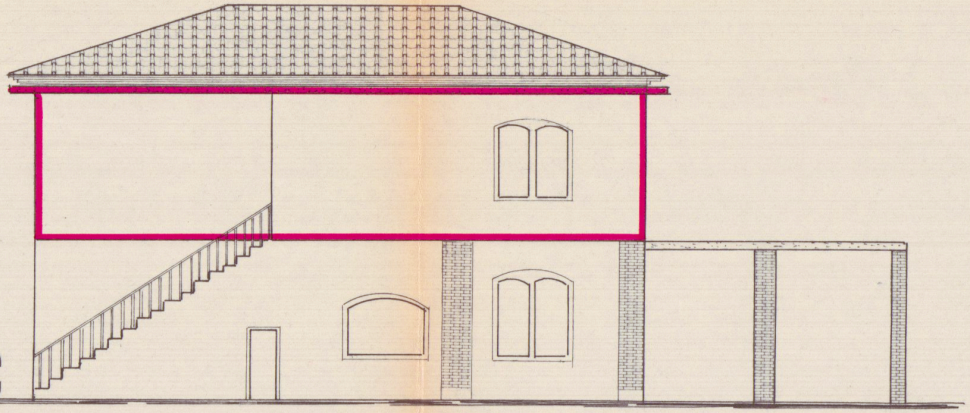

lato **C**

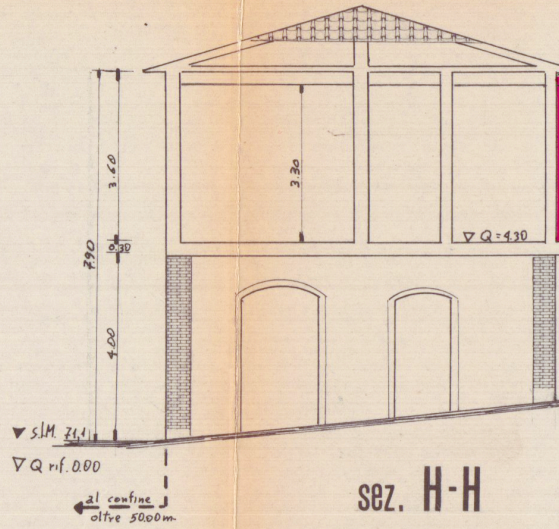
3.60
3.30
∇Q=4.30
7.90
0.30
4.00
▼ s.l.M. 71,1
∇Q rif. 0.00
al confine
oltre 50.00m.

sez. **H-H**

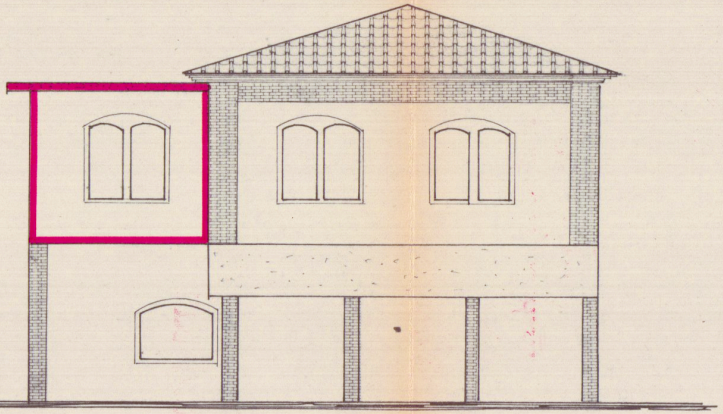

lato **D**

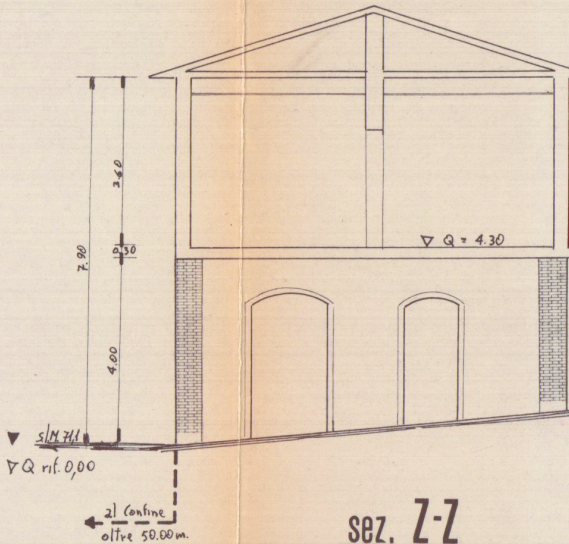
3.60
7.90
0.30
∇Q = 4.30
4.00
▼ s.l.M. 71,1
∇Q rif. 0,00
al confine
oltre 50.00m.

sez. **Z-Z**

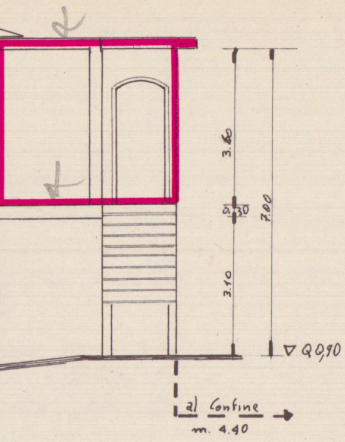
3.60
0.30
3.10
7.00
▽ Q 0,90
al Confine
m. 4.40

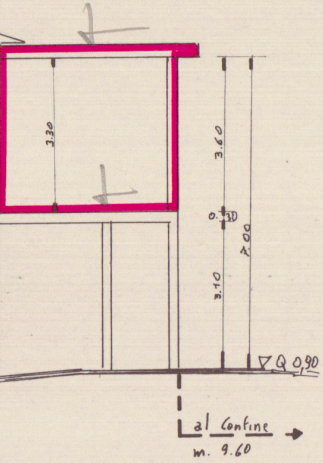
3.30
3.60
0.30
3.10
7.00
▽ Q 0,90
al Confine
m. 9.60

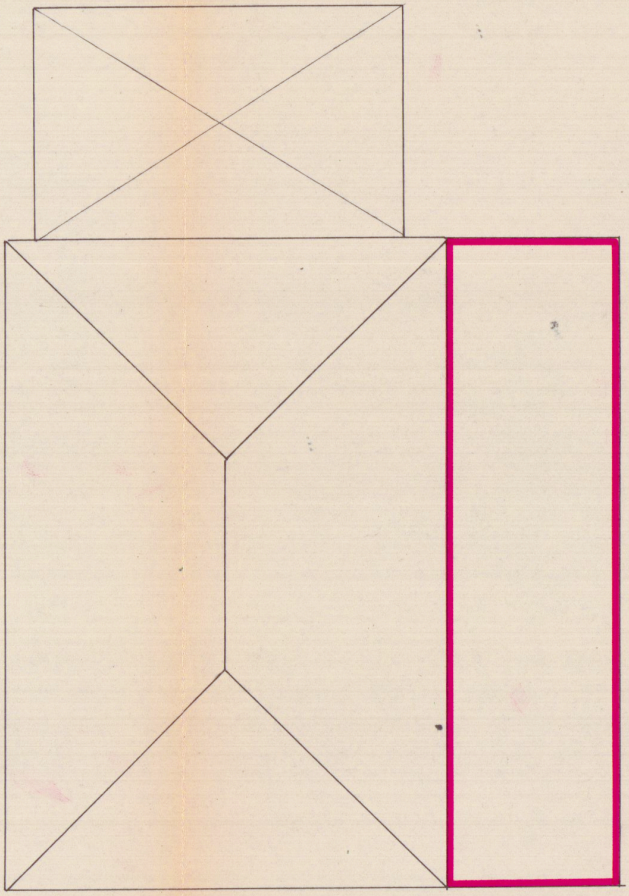

planimetria tetto