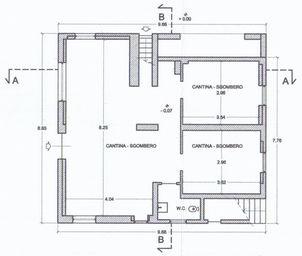

PLANIMETRIA PIANO TERRA

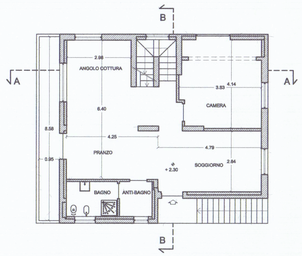

PLANIMETRIA PIANO PRIMO

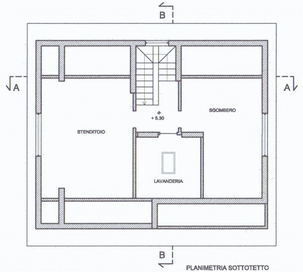

PLANIMETRIA SOTTOTETTO

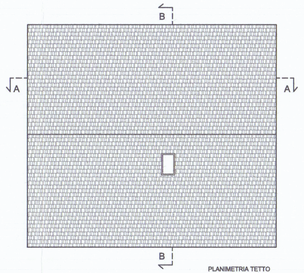

PLANIMETRIA TETTO

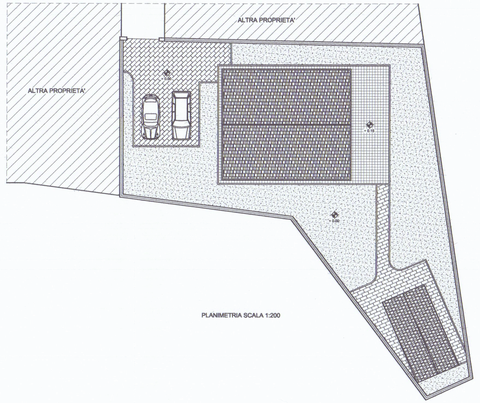

PLANIMETRIA SCALA 1:200

COMUNE DI CARRARA
17 LUG. 2009

tavola : 3		data : 18.06.2004
lavoro : Manutenzione straordinaria e miglioramento sismico di fabbricato uso civile abilazione sito in viale xx Settembre Marina di Carrara		scala : 1:100
oggetto : - progetto	- oggetto : - piante	protocollo :
committente : Dott. Baccigalupi Luigi	progettista : Geom. Baccigalupi Ezio	