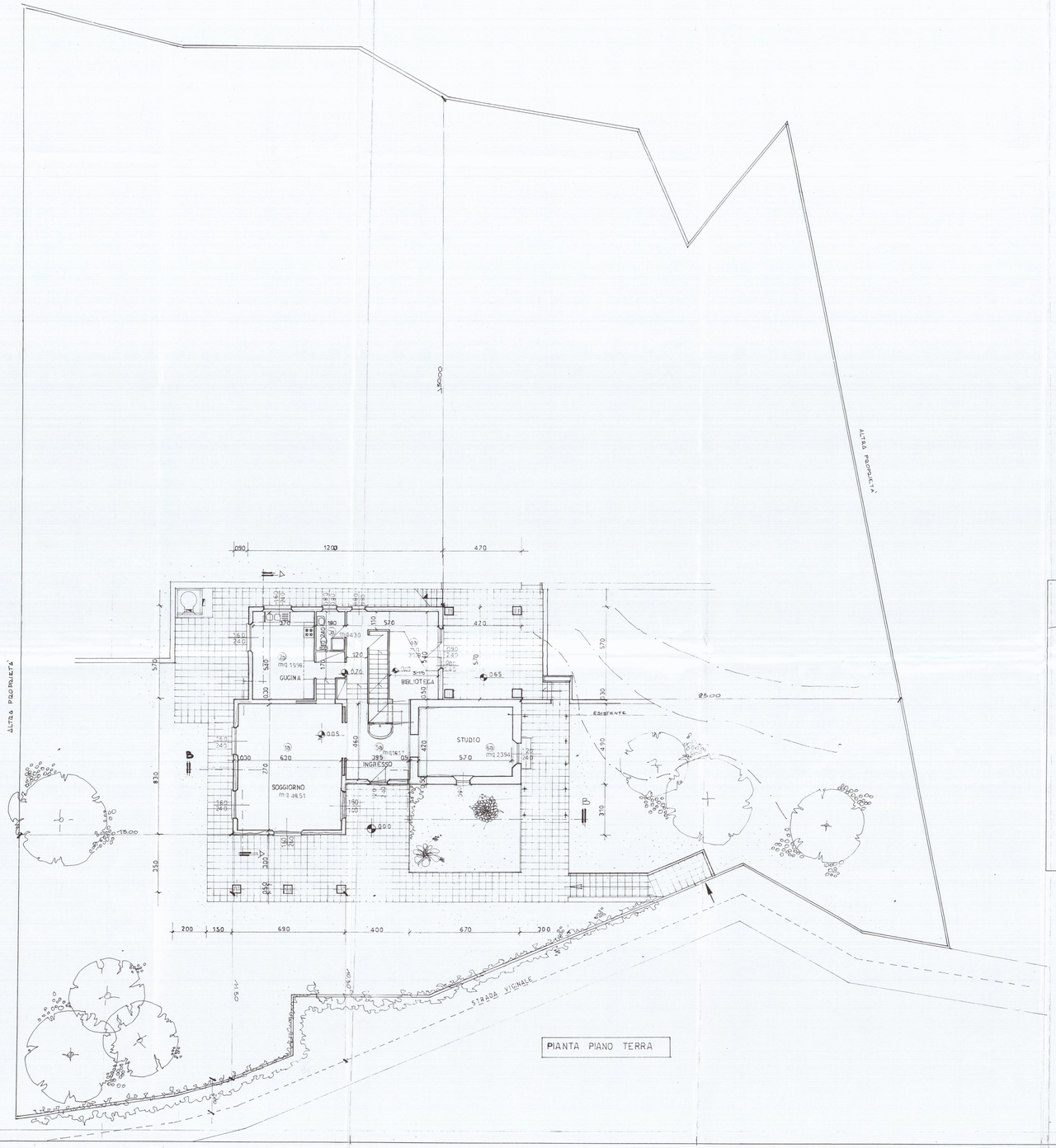

PIANTA PIANO TERRA

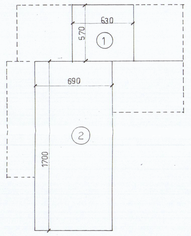

PIANTA INTERRATO

1	35.91 x h 350 = 125.68
2	117.50 x h 280 = 328.44
	mc = 454.12
3	22.41 x h 280 = 62.75
	516.87

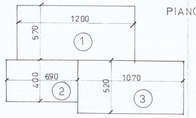

PIANO PRIMO

1	68.40 x h 300 = 205.2
2	27.60 x h 270 = 74.52
3	55.64 x h 300 = 166.92
	mc = 446.64

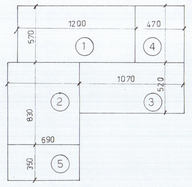

PIANTA PIANO TERRA

1	68.40 x h 300 = 205.2
2	57.27 x h 320 = 183.26
3	55.60 x h 320 = 178.04
	mc = 566.50
4	29.79 x h 345 = 102.77
5	24.15 x h 320 = 77.28
	PORTICO mc = 180.05

PIANTA SOFFITTA

1	72.00 x hm 2.30 = 165.6

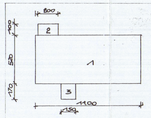

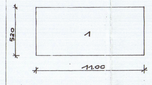

ESISTENTE

PIANO TERRA

1) 11.00*5.20 = 57.20 mq.
2) 2.00*2.00 = 2.00 mq.
3) 1.70*1.50 = 2.55 mq.

61.75 mq.

PIANO PRIMO

1) 11.00*5.00 = 55.00

VOLUME ESISTENTE

1) 57.20*6.60h = 377.52 mc.
2) 2.00*2.40h = 4.80 mc.
3) 2.55*1.50h = 3.82 mc.

386.14 MC. VOLUME

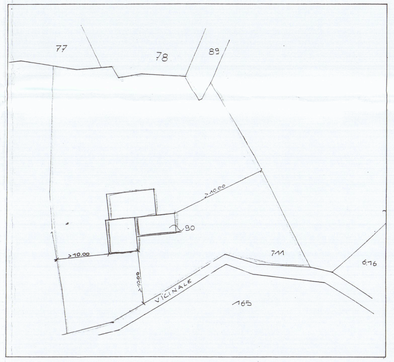

stralcio planimetrico

SCALA 1:500

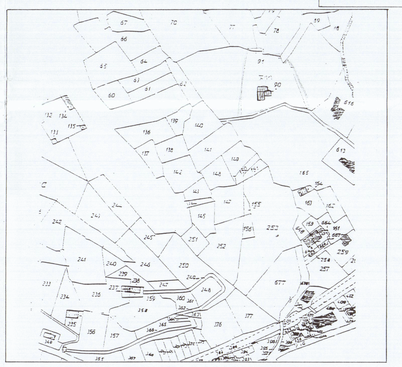

stralcio planimetrico catastale

fg. 63 mapp. 711-90

1:2000

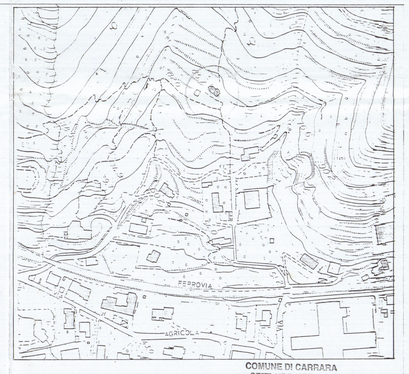

stralcio aerofotogrammetrico

1:2000

volume interrato	454.12 mc
" esistente	386.14 mc.
" DI PROGETTO	792.90 mc

PRGC	PROGETTO
hmax. 7.50	hmax 7.50
distanza confini 10.00	distanza confini >10.00
" strade 10.00	" strade >10.00
piani 2	piani 2

ZONA PAESISTICA	A	sup.cop. 181.27	portico 54.00
SUPERFIGIE COPERTA	250 mq	vol.realizzato f.terra	1178.74
VOLUME AMMESSO	1875 mc	vol.interrato mc	454.12
		vol. portico mc	180.05

COMUNE DI CARRARA
SETT. URBANISTICA
Approvato con Delibera di C.C. n° 372 del 24.12.87
esito parere CRU n° 13 del 5/4/88
Il Funzionario
Mai Geom. Luigi

ACROS
ARCHITETTURA INGEGNERIA DESIGN
Rugo Alfio Meggiani 63 – Marina di Carrara – Tel. 0585/788694
Dott. arch. GIANNA M. BIANCHI

2 A
TAVOLA
SCALA: VARIA

COMUNE DI CARRARA

PROGETTO DI RISTRUTTURAZIONE E AMPLIAMENTO
DI FABBRICATO DI CIVILE ABITAZIONE SITO IN CARRARA
LOCALITA' FICOCCHIA (fg. 63 – mappali 711 e 90)

OGGETTO	P. TERRA – PLANIMETRIE – SCHEMI VOLUMETRICI	DATA	MARZO '92
		AGG.	FEBB. '95
COMMITTENTE	Sigg. BONALDI MARIO – SALUTINI MARIA ELENA	DIS.	G.M.B.
		PROT.	CM930003