Geom. MARCO MORELLI	COMMITTENTE	
via M. D'AZEGLIO n°8	DELL'AMIC0 MARIA GRAZIA RAVENNA ROBERTO	
Tel. 0585-71501	COMUNE CARRARA	
SCALA 1:100	PROGETTO AMPLIAMENTO FABBRICATO USO"CIVILE ABITAZIONE"	OGGETTO
TAVOLA 1	VIA AGLI OSSI LOCALITA' "GLI OSSI"	PROSPETTI - SEZIONI SUPERFICI e VOLUMI
DATA Agosto 01	STATO: ATTUALE	

COMUNE DI CARRARA 22 MAG. 2002

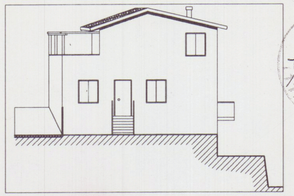

APPROVATO

COMUNE DI CARRARA
ASSETTO DEL TERRITORIO
Approvato dal Dirigente alle condizioni
Indicate nella Commissione edilizia
n° 53 del
efficacia ai sensi
dal Nucleo Valutazione in data 10/6/02
Il Responsabile del Procedimento
(Pezzica Geom. Angelo)

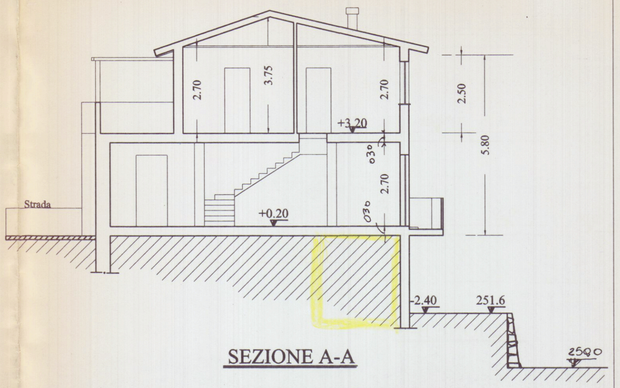

SEZIONE A-A

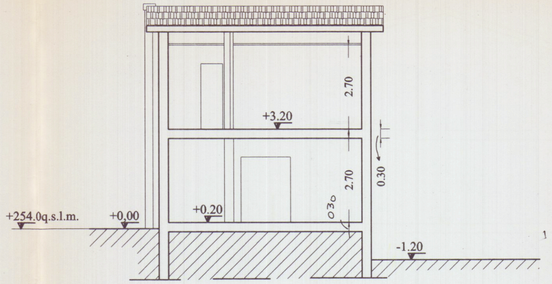

SEZIONE B-B

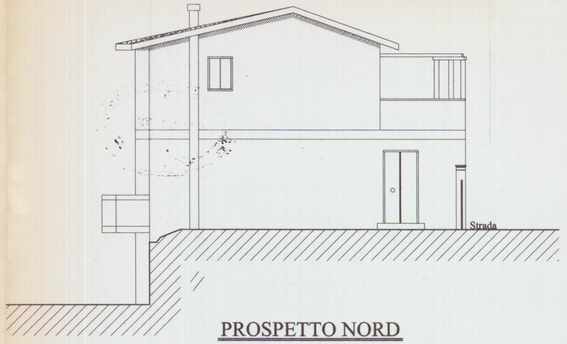

PROSPETTO NORD

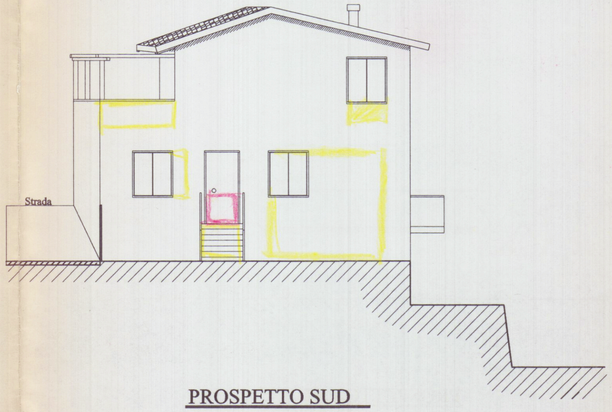

PROSPETTO SUD

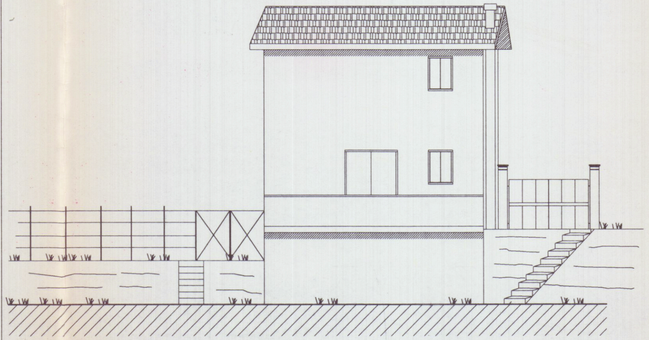

PROSPETTO EST

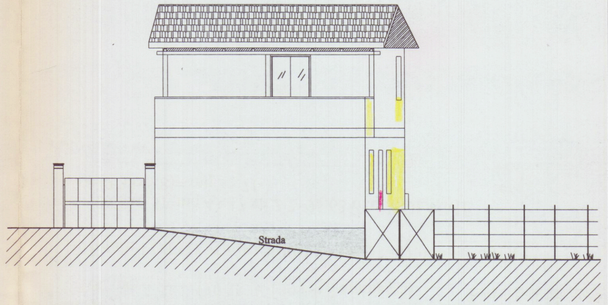

PROSPETTO OVEST

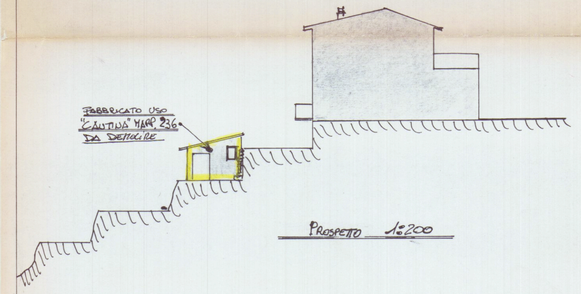

PROSPETTO 1:200

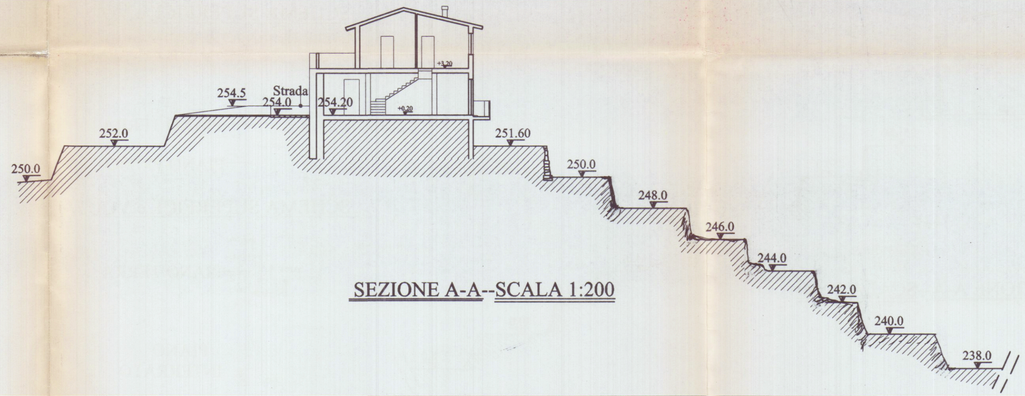

SEZIONE A-A--SCALA 1:200

SCHEMA SUPERFICI e VOLUMI (ATTUALE)
Come da progetto Approvato Conc. Edil. n°138/2000

Superficie del lotto----------	= mq. 2497.00
Superficie esistente sul lotto--------	= mq.69.00
Superficie di progetto----------	= mq.11.13
Superficie coperta totale sul lotto-	= mq.80.13

	Sup. Utile Abit. (SU) mq	Sup. Utile Lorda (SUl) mq	Volume mc
PIANO TERRA	58.20	68.95	255.12
PIANO PRIMO	38.50	49.30	133.11
TOT.	96.70	118.25	388.23

SCHEMA SUPERFICI e VOLUMI come da Progetto:

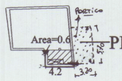

PIANO TERRA

mq.(Sul Progetto) :2.65x4.2=11.13 x h.3.8=mc.42.94 VOLUME
mq.(Sul Esistente) : ----------118.25
Tot. mq.---------129.38 < 130 (SUl ammessa)

Portico = 5.70x3.20=mq. 18.24 Sup.
Volume = 18.24x 2.20= 40.13

VOLUME totale LOTTO FUORI TERRA=388.23+42.94=mc. 431.17

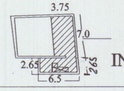

PIANO INTERRATO

Sul=(3.75x7)+(2.65x6.5)=mq.43.47 xh.2.2=95.63 m.c. VOLUME
Su=(3.45x6.4)+(2.35x5.8)= mq.35.71