STUDIO TECNICO
GEOM. FERDINANDO BACCHINI
Via Avenza-Sarzana 36/bis-tel. 51321
54031 AVENZA (Carrara)

TAV. NUMERO 2
- STATO DI PROGETTO -

PROGETTO DI AMPLIAMENTO

1 FEB 1994

CAPANNONE INDUSTRIALE

Loc. NAZZANO **Via** DEL FERRO

Prop. DELL'AMICO RENATO

Lo stralcio riportato, per i mappali interessati, è conforme alla cartografia catastale.

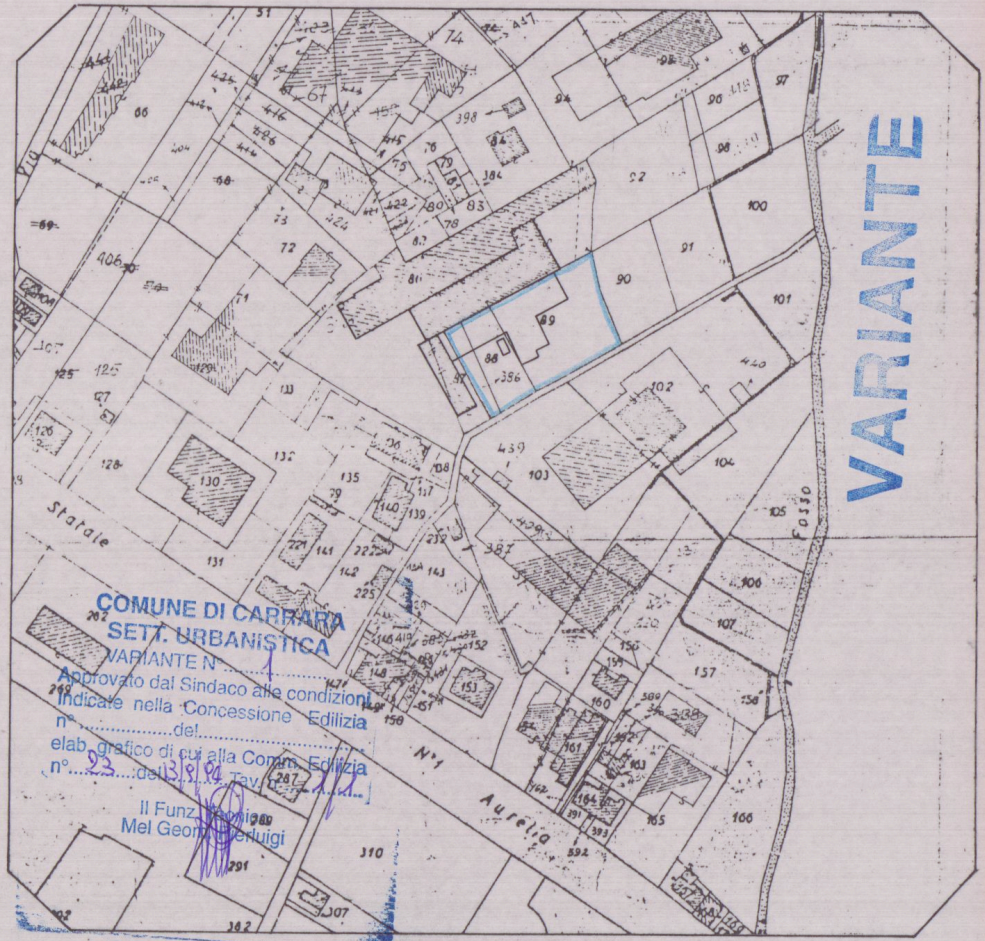
Via
Statale
N°1
Aurelia
Fosso
66
68
72
73
74
81
89
90
91
92
100
101
102
103
104
386
439

VARIANTE

COMUNE DI CARRARA
SETT. URBANISTICA
VARIANTE N°......1......
Approvato dal Sindaco alle condizioni indicate nella Concessione Edilizia
n°................del...............................
elab. grafico di cui alla Comm. Edilizia
n°...23.....del 13/9/94 Tav. n°...1/1...
Il Funz. Tecnico
Mel Geom. Pierluigi

NORD
orientamento

N. 211

STRALCIO DELLA MAPPA CATASTALE

F. 84 DI CARRARA SCALA 1: 2000

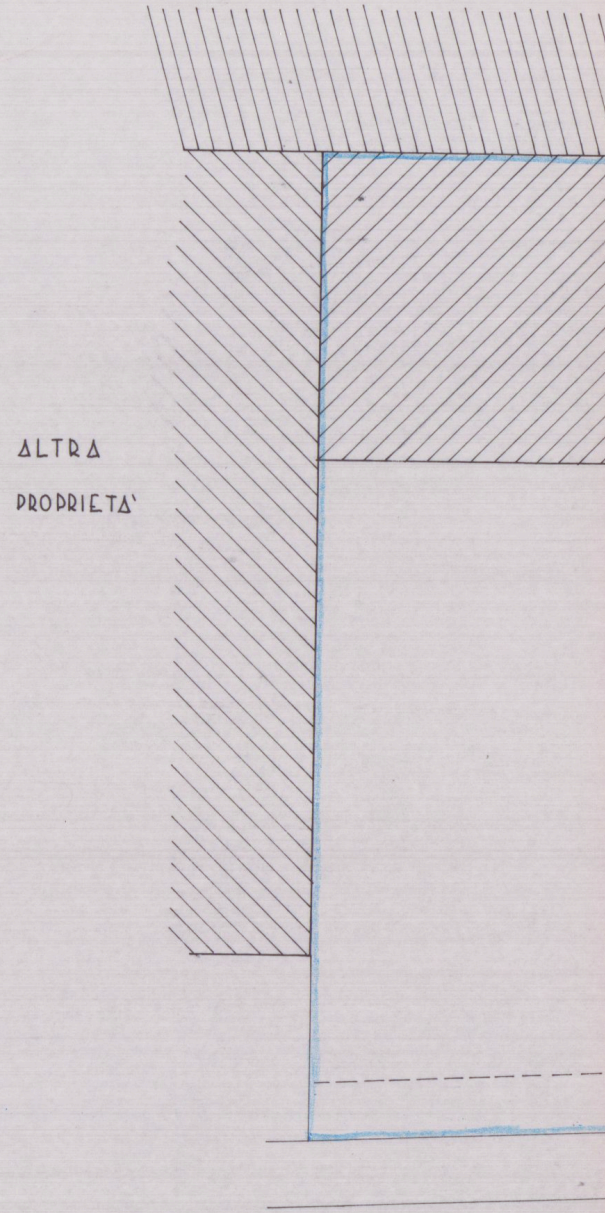
ALTRA
PROPRIETA'

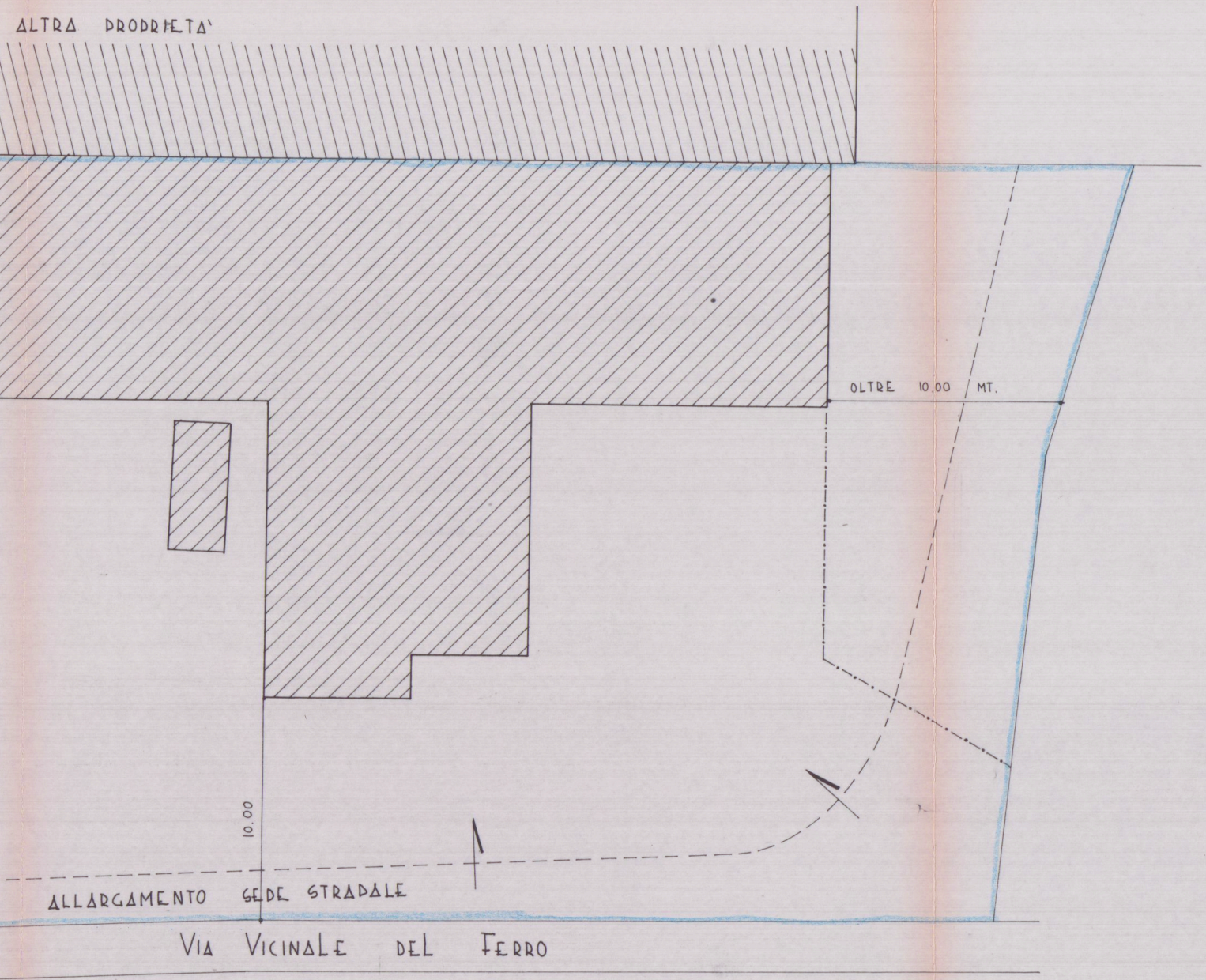
ALTRA PROPRIETA'
OLTRE 10.00 MT.
10.00
ALLARGAMENTO SEDE STRADALE
VIA VICINALE DEL FERRO

PLANIMETRIA GENERALE

SCALA 1:200

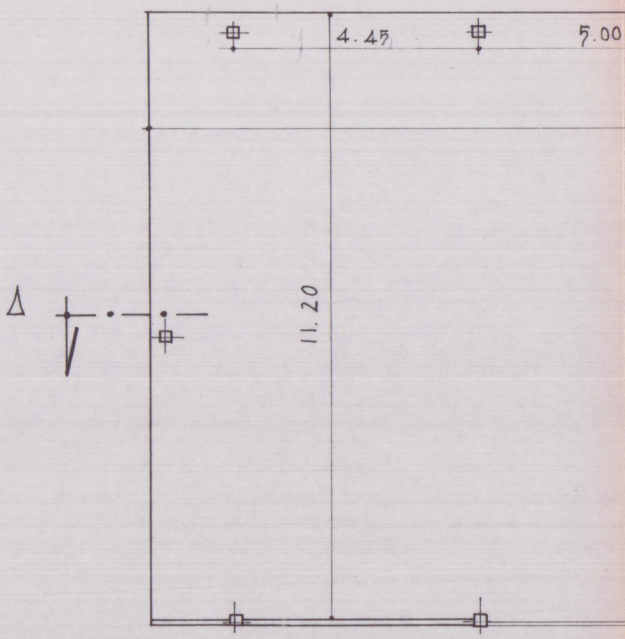
4.45
5.00
11.20
A

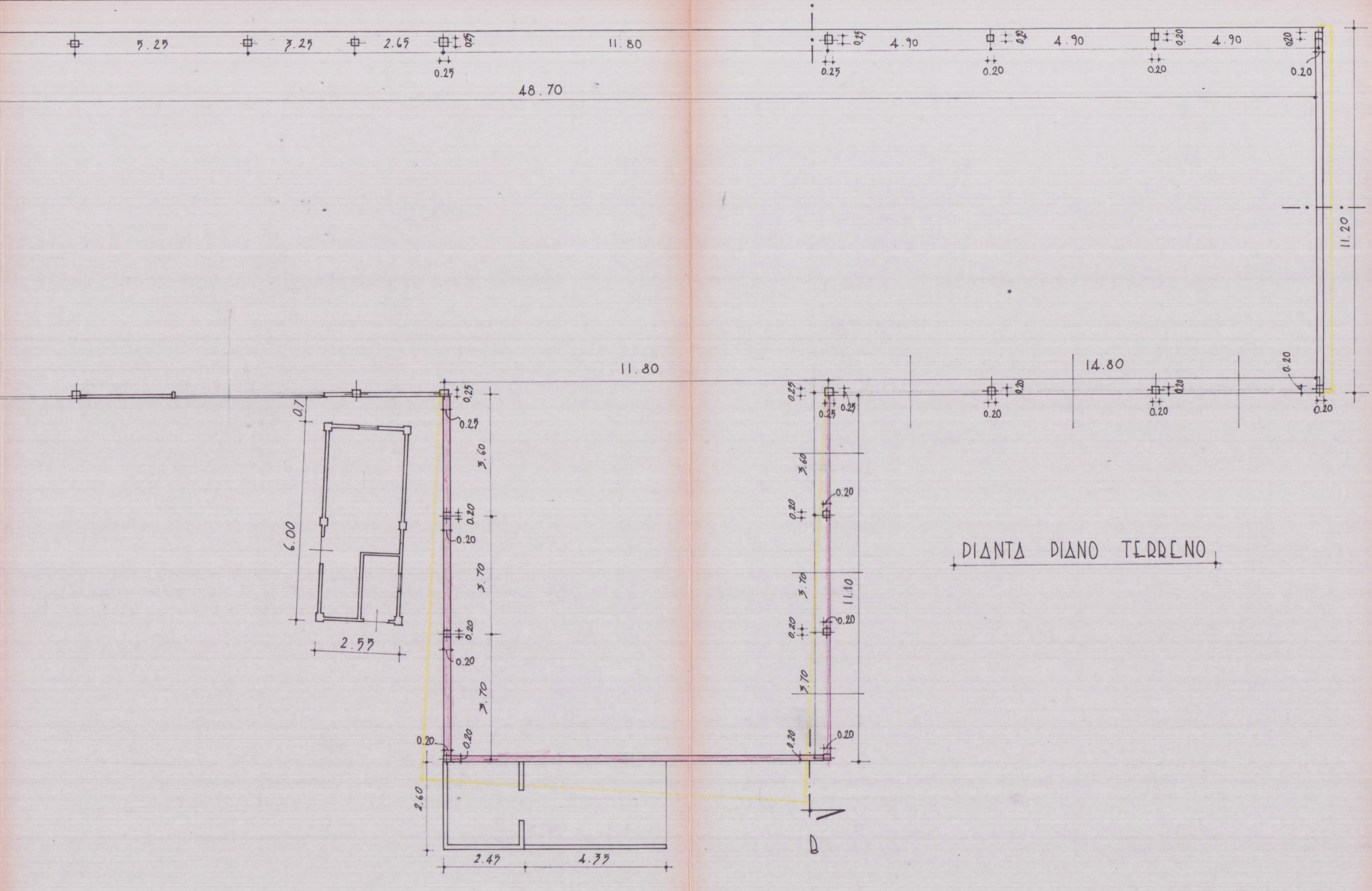
5.25
3.25
2.65
0.25
11.80
0.25
4.90
0.20
4.90
0.20
4.90
0.20
48.70
11.20
0.20
11.80
14.80
0.25
0.7
6.00
2.55
3.60
0.20
3.70
3.70
11.10
2.60
2.45
4.35
D

PIANTA PIANO TERRENO

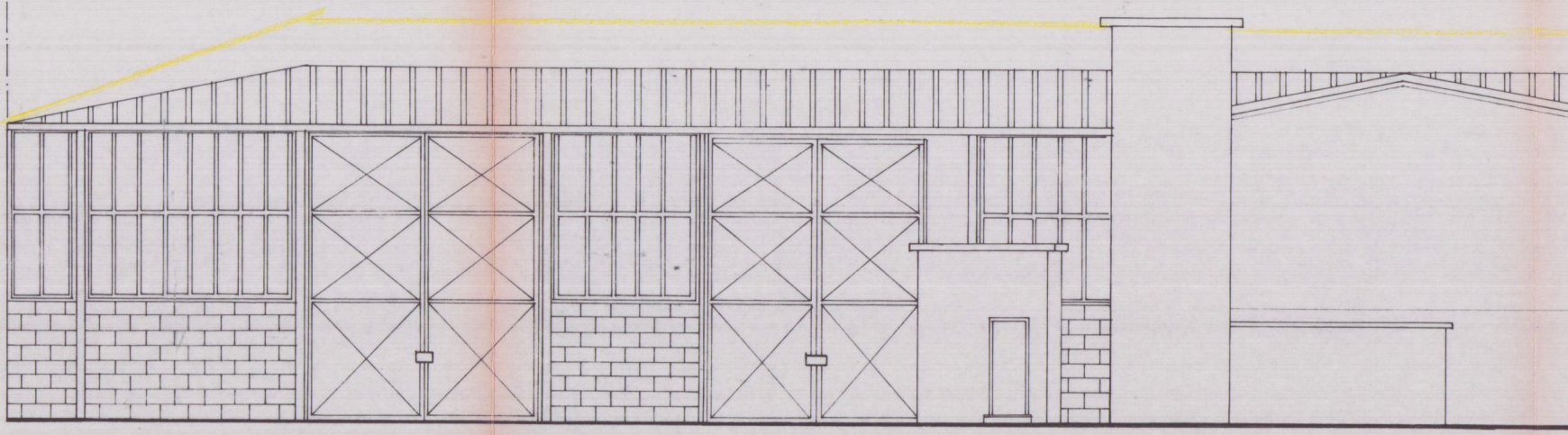

PROSPETTO SUD-EST

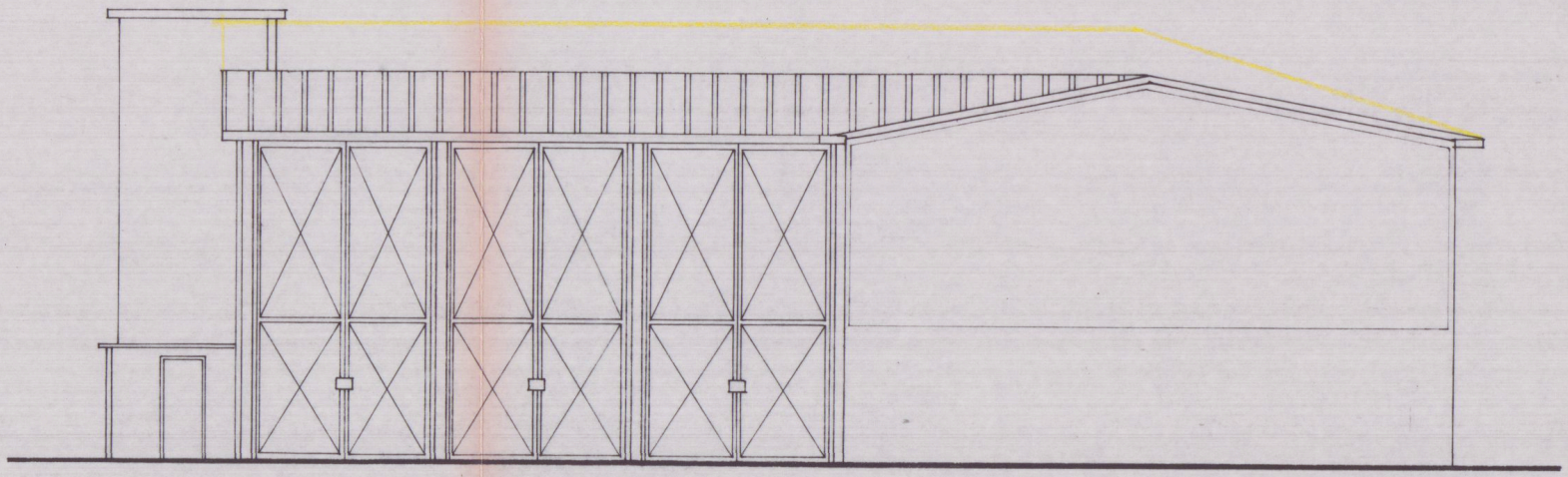

PROSPETTO NORD-EST

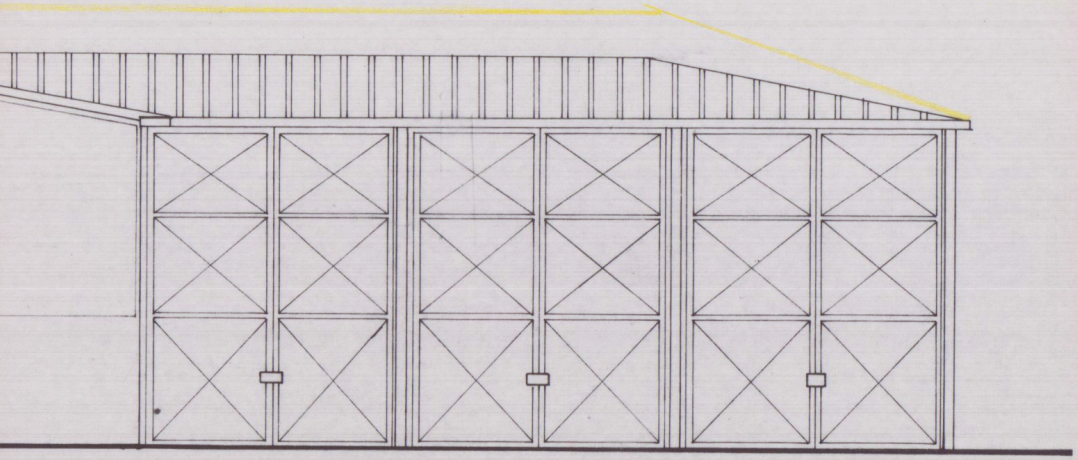

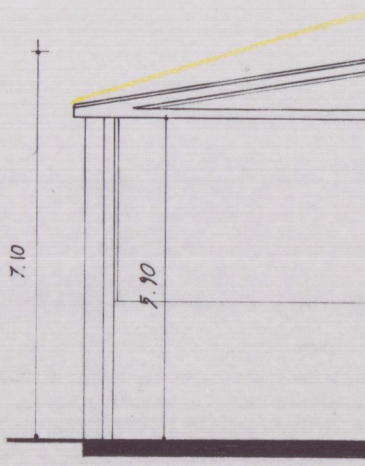

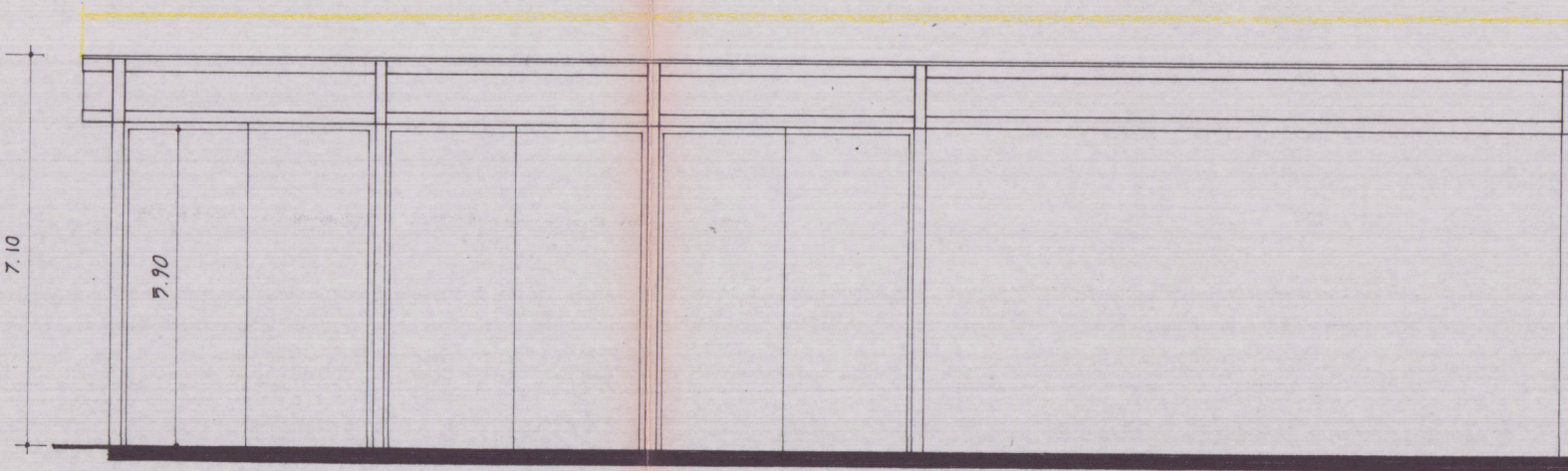

SEZIONE A

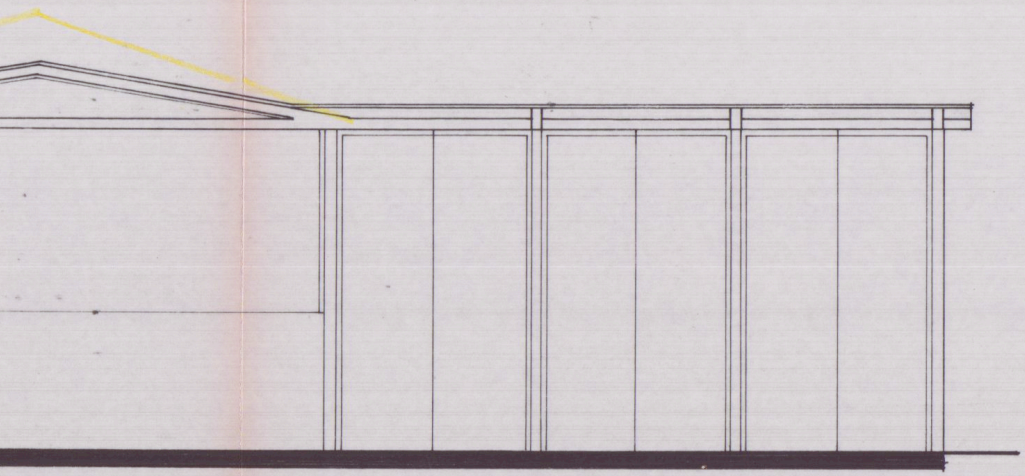

SEZIONE B



CALCO

1	48.70 x 11.20	
2	11.10 x 11.80	
3	4.35 x 2.60	
4	2.45 x 2.60	
5	6.00 x 2.55	
TOTALI SUPERFICI		
ESISTENTE		
DIFFERENZA		

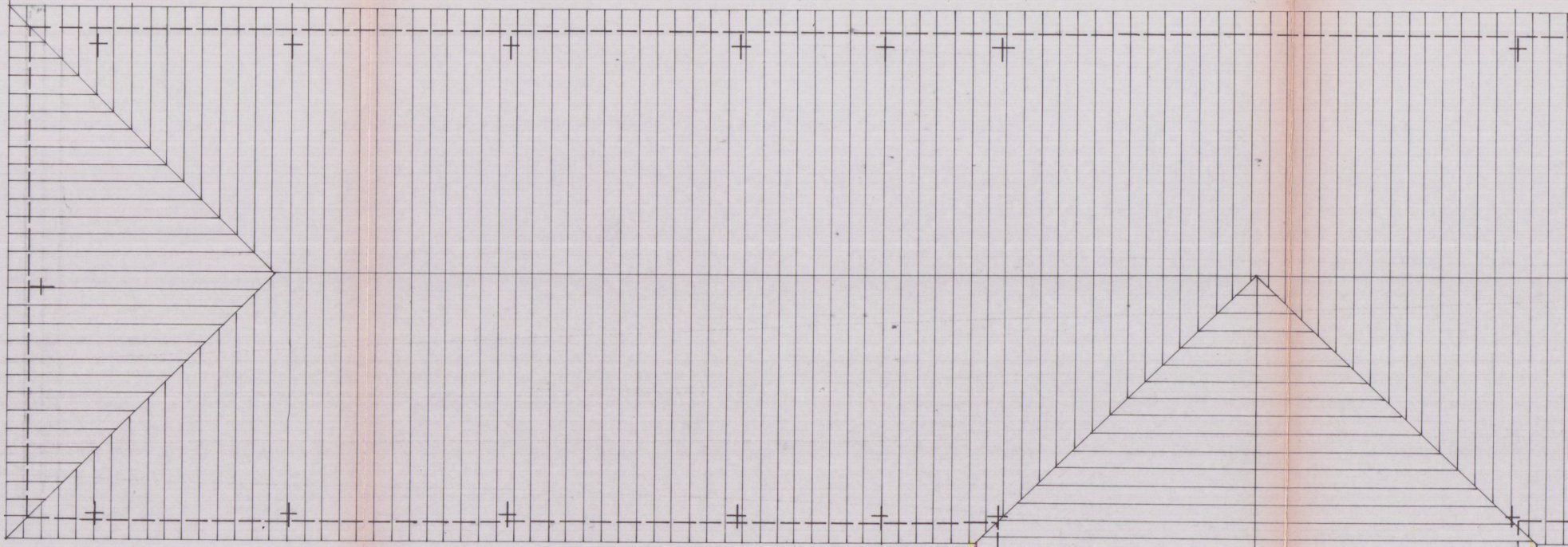



LO DEI VOLUMI

545.44	6.00	3.272,64
130.98	6.00	785,88
11.31	2.00	22,62
6.37	9.00	57,33
15.30	3.50	53.55
709.40	VOLUMI	4.192.02
724.16	//	4.280.58
- 14.76	//	- 88.56

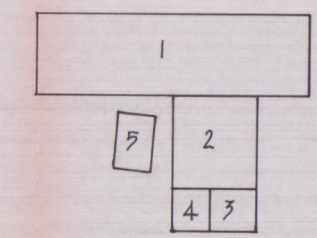



PIANTA DELLA COPERTURA