Ristrutturazione ed ampliamento su fabbricato ad uso residenziale sito Via Bassa Loc. Marina di Carrara
INTESTATARI : Immobiliare PEMR S.R.L.

Studio di Architettura Menconi

STATO ATTUALE

OGGETTO : PIANTE PROSPETTI SEZIONI

SCALA N. 1000
SCALA N. 100

DATA 13/06/2004

DIS.

TAV. 1

APPROVATO

COMUNE DI CARRARA
SETTORE URBANISTICA
Approvato dal Dirigente alle condizioni in 81 nella Conferenza di Servizi in data 4004 elaborato grafico Tav. 4 di n. 1 depositato dal Nucleo Valutazione Ap. 03/8/04
Il Responsabile del Procedimento (Marchi Geom. Giuseppe)

STRALCIO CATASTALE scala 1:1000

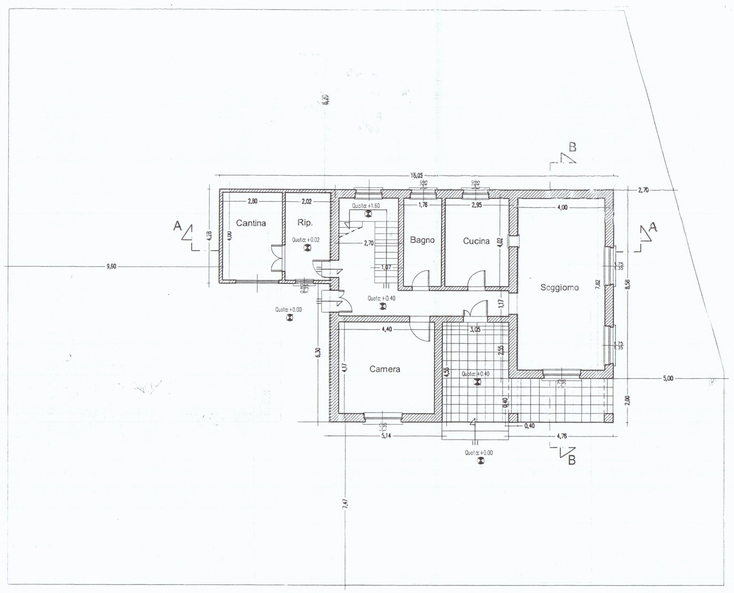

PIANTA PIANO TERRA Scala 1:100

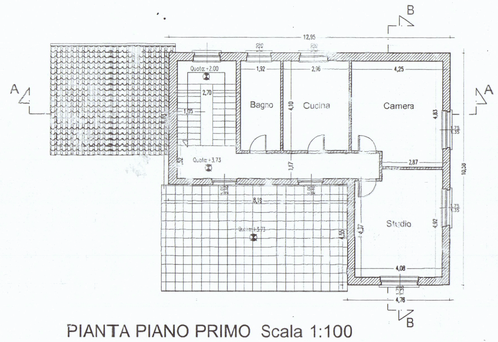

PIANTA PIANO PRIMO Scala 1:100

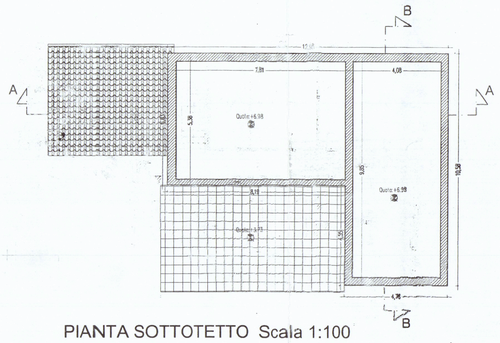

PIANTA SOTTOTETTO Scala 1:100



PIANTA COPERTURA Scala 1:100

COMUNE DI C.
14 GIU. 2004

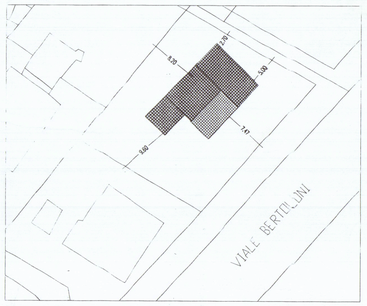

PLANIMETRIA GENERALE scala 1:500

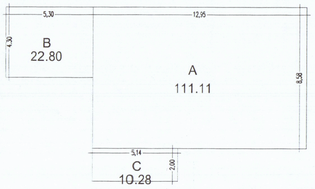

PIANTA PIANO TERRA

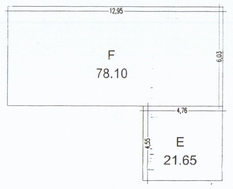

PIANTA PIANO PRIMO

TITOLO TABELLA : SUPERFICIE UTILE LORDA ATTUALE		
CODICE	DIMENSIONI	AREA NETTA
PIANO TERRA		
A	12.95 X 8.58	111.11
B	5.30 X 4.30	22.80
C	5.14 X 2.00	10.28
PIANO PRIMO		
E	12.95 X 6.03	78.10
F	4.76 X 4.55	21.65
TOTALE		
		243.95

20% di 243.95 48.78

TOTALE 292.73

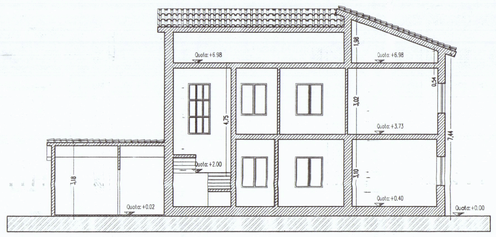

SEZIONE A scala 1:100

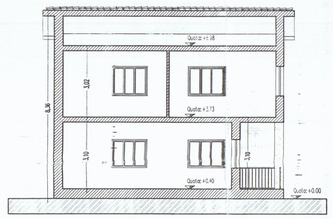

SEZIONE B scala 1:100



PROSPETTO OVEST scala 1:100

PROSPETTO NORD scala 1:100



PROSPETTO SUD scala 1:100

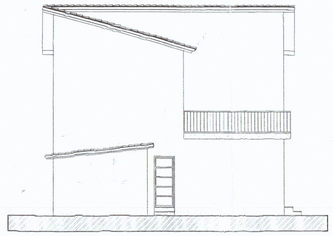

PROSPETTO EST scala 1:100