STUDIO TECNICO Geom. GIROMELLA FABRIZIO
Via Don Minzoni n. 21, - Carrara

OPERE DI RISTRUTTURAZIONE EDILIZIA ED ADEGUAMENTO IGIENICO SANITARIO CON PARZIALE CAMBIAMENTO DI DESTINAZIONE D'USO DI UN FABBRICATO DI CIVILE ABITAZIONE
SITO IN VIA CARRIONA n. 210 - FG. 53 MAPP.LE 105 - 106

COMMITTENTE: PENTA s.r.l. Via Verdi n.29 - Carrara		DATA : mar. 2006
		1^ rev. 28 mar. 2006
STATO ATTUALE	SCALA	2^ rev.
SCHEMA SUPERFICI / VOLUMI		3^ rev.
TABELLA INDICI UBANISTICI E R.A.I.		TAVOLA
PLANIMETRIA GENERALE	1: 100	1
PIANTE - SEZIONI - PROSPETTI	1: 100	

PENTA srl

COMUNE DI CARRARA
/ 1 APR. 2006

COMPUTO SUPERFICI E VOLUMI

B	A Sup. Coperta = 133,50 mq. H. = 7,62 ml. Vol. = 1.017,27 mc.	C Sup. Coperta = 54,66 mq. H. = 3,93 ml. Vol. = 214,81 mc.

Sup. Coperta = 13,25 mq.
H. min = 4,72 ml. / H max. = 5,51 ml.
Vol. = 67,77 mc.

C — Sup. Coperta = 15,39 mq.
H. = 2,20 ml.
Vol. = 33,85 mc.

Superficie Lotto
Mapp.le 106 = 720 mq.

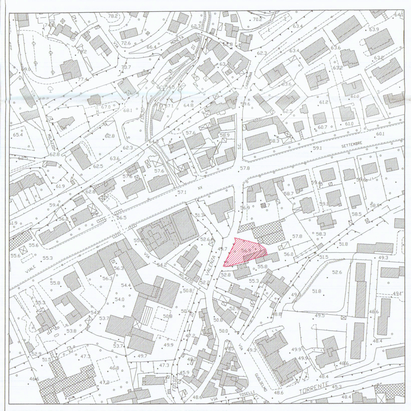

STRALCIO AEREOFOTOGRAMMETRICO
scala 1:2000

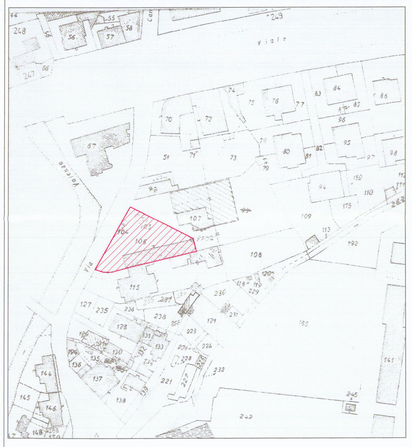

STRALCIO CATASTALE
FG. 53 MAPP. LE 106
scala 1:1000

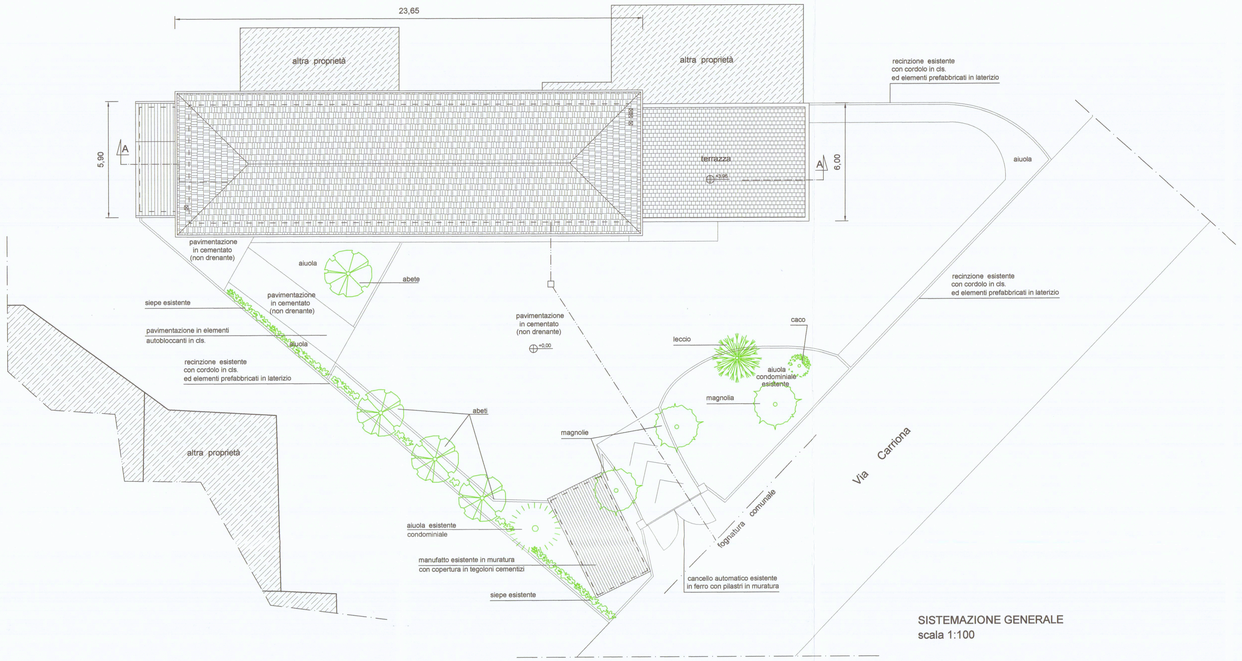

SISTEMAZIONE GENERALE
scala 1:100

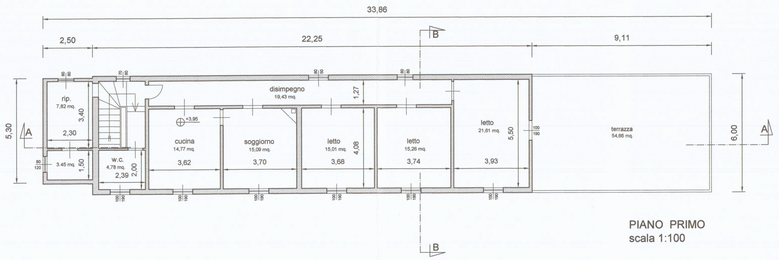

PIANO PRIMO
scala 1:100

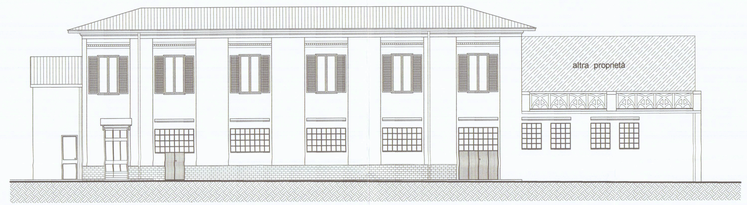

PROSPETTO NORD
scala 1:100

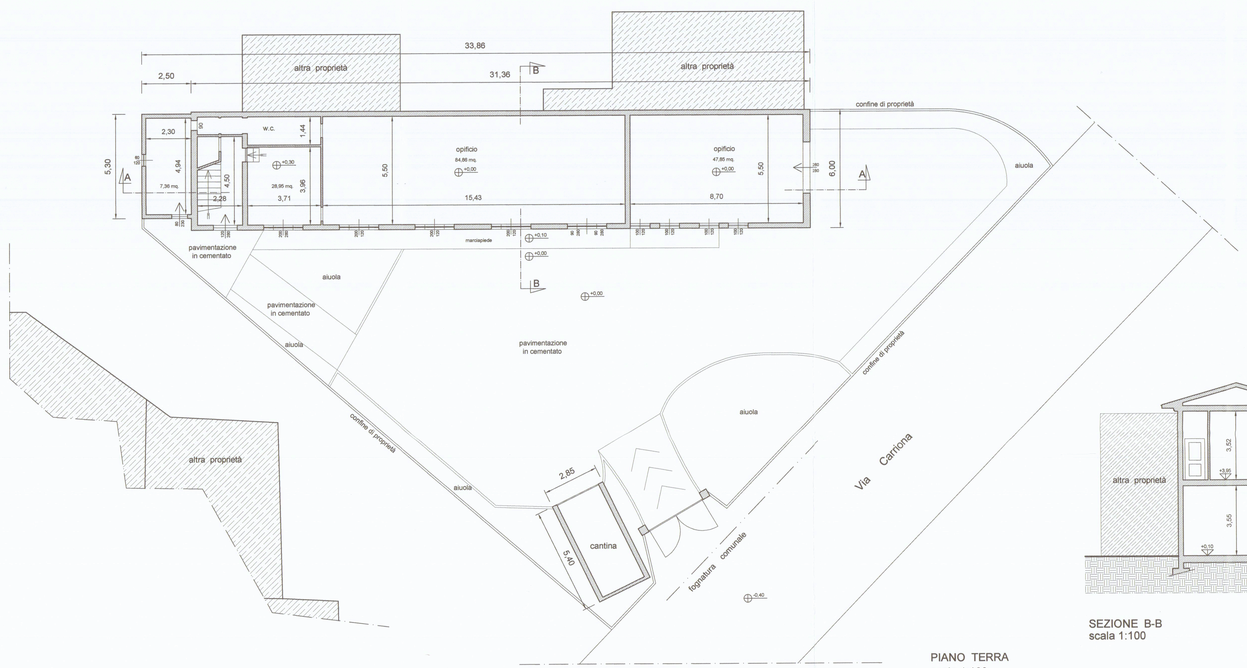

PIANO TERRA
scala 1:100

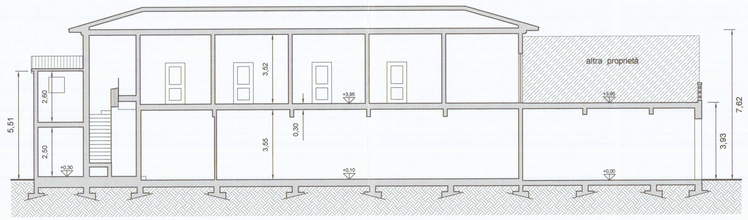

SEZIONE A-A
scala 1:100

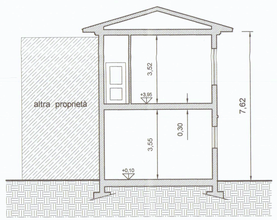

SEZIONE B-B
scala 1:100



PROSPETTO OVEST
scala 1:100

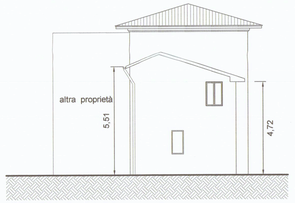

PROSPETTO EST
scala 1:100