GEOMETRA ELIO PINO - CARRARA VIA MAZZINI, 18 TELEFONO 70329

ELABORATO TECNICO "CONDONO EDILIZIO" IN CARRARA
VIA CARLO ALBERTO SANTESCHI.

1

APR. '88 data
1:100 scala

PERUGICCI M. LUISA committente | PIANTE, PROSPETTI, SEZIONE oggetto

COMUNE DI CARRARA
ELABORATO GRAFICO
ALLEGATO ALLA CONC. EDI
RILASCIATA IN SANATORIA
L. N° 47 DEL 28.2.85

Autorizzato dal Sindaco n° ... in data ...
Indicato nella relazione n° ... in data 01.10.1991
N. 112 del 5.11.1991
Geometra Dott. Elio Pino
(Dott. Fabio Pino)

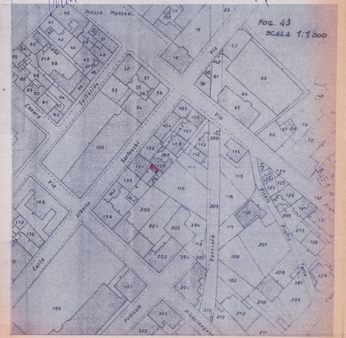

PIANO 1°

PIANO 2°

SUPERFICI E VOLUMI

1) 5.6m x 3.26 = mq 18.25 x 3.6(h) = mc 71.65
2) 5.6m x 3.26 = " 18.25 x 3.5(h) = " 64.52
3) 1.1m x 1.69 = " 1.87 x 3.5(h) = " 6.54
Tot. mc 140.69

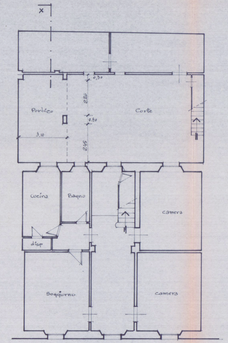

PIANTA PIANO TERRA

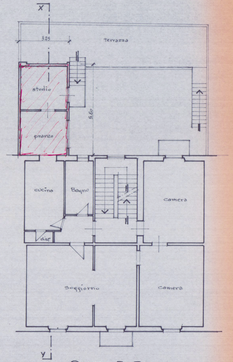

PIANTA P. PRIMO

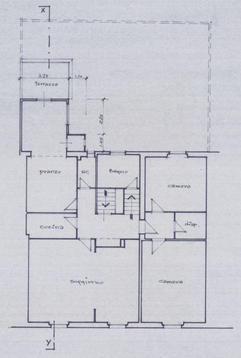

PIANTA P. SECONDO



PROSPETO SUD

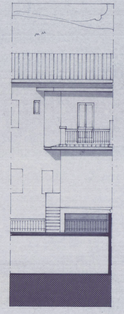

PROSPETO EST

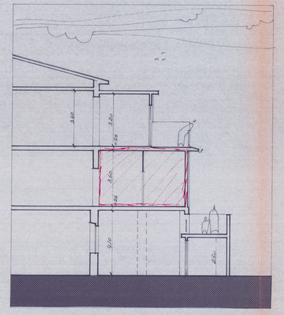

SEZIONE X-Y