STUDIO TECNICO GEOM.
DALLE LUCCHE GIULIANO
Marina di Carrara (MS) v. W. Muttini n. 20 Tel.Fax 0585/633763

COMMITTENTE:	DATA	SCALE	TAVOLA
BAGNONI GIOVANNI BAGNONI ANITA		1:100	3
PROGETTO:	TIMBRO e FIRMA PROGETTISTA		
ACCERTAMENTO DI CONFORMITÀ ART. 140 L.R. 01/05			
OGGETTO TAVOLA	FIRMA COMMITTENZA:		
ESTRATTO DI MAPPA, PIANTE, PROSPETTI, E SEZIONI.			

APPROVATO

COMUNE DI CARRARA
S.T.E.O.P.
Approvato con atto n. 50 del 2006
Istruttore: geom. Sandro Tonelli
Responsabile del Procedimento: geom. Sandro Tonelli
dal Nucleo Valutazione in data 13/1/06
Il Responsabile
(Per presa visione)

STATO DI RAFFRONTO

COMUNE DI CARRARA
30 GIU. 2005



prospetto Sud - Ovest

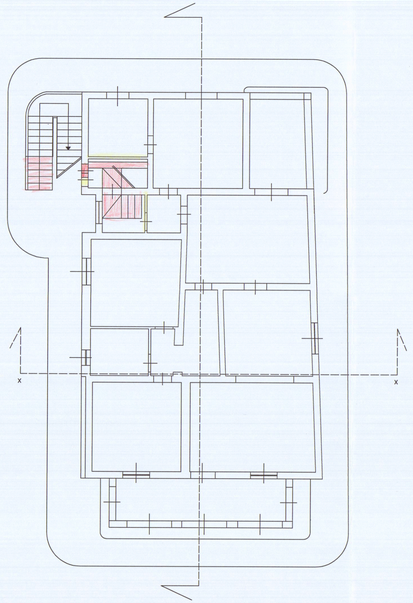

PIANTA PIANO TERRA

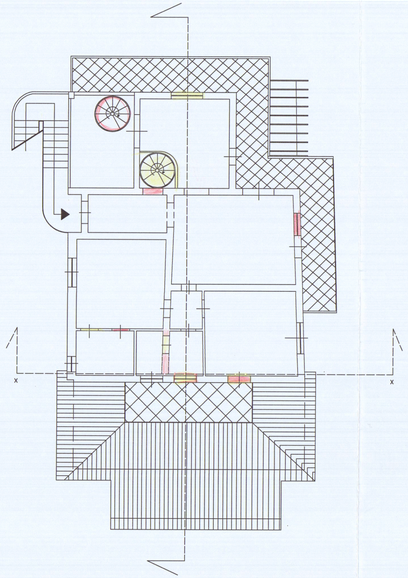

PIANTA PIANO PRIMO

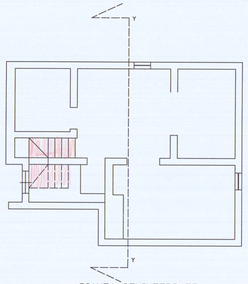

PIANTA SEMINTERRATO

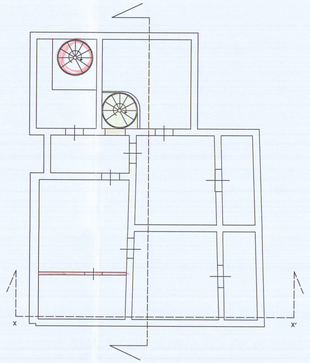

PIANTA SOTTOTETTO

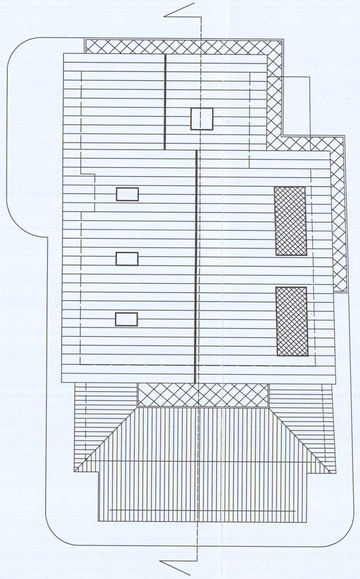

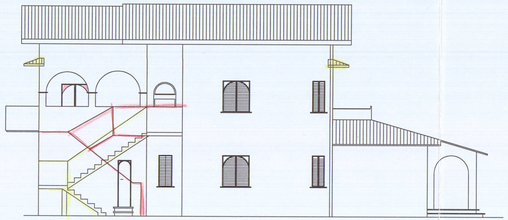

Prospetto Sud - Est

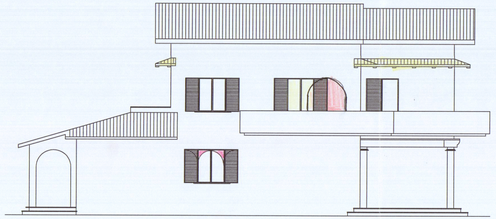

Prospetto Nord - Est

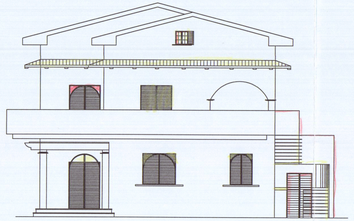

Prospetto Nord - Ovest

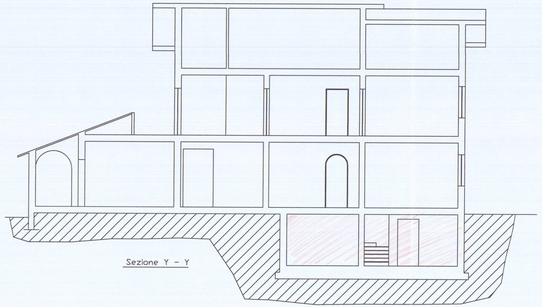

Sezione Y - Y



Sezione xx