STUDIO DI ARCHITETTURA
architetto Andrea Morelli
Carrara via Trento 6 tel.0585\316072

COMUNE DI CARRARA
14 MAG. 1999

Committente: Nicolai Marco
c.f. NCL MRC 56D19 B832U

Localita': Frazione di Noceto via dell' Eliso
Comune di Carrara

Foglio 16 Mappali 624-625

Lavori: Costruzione Fabbricato
di Civile Abitazione

P.R.G.C.: Zona Edilizia di Espansione

Tavola 2: Variante in Sanatoria
art. 13 Legge 47/85

PROVINCIA DI MASSA-CARRARA
SETTORE AMBIENTE - DIFESA DEL SUOLO
VINCOLO IDROGEOLOGICO (RD 3267/23 - L.R. 10/89
Elaborati autorizzati con atto
n° 45 del 22-4-99
Il Funzionario incaricato

Disegni: Scala 1:100

il Tecnico

Il Committente
Marco Nicolai

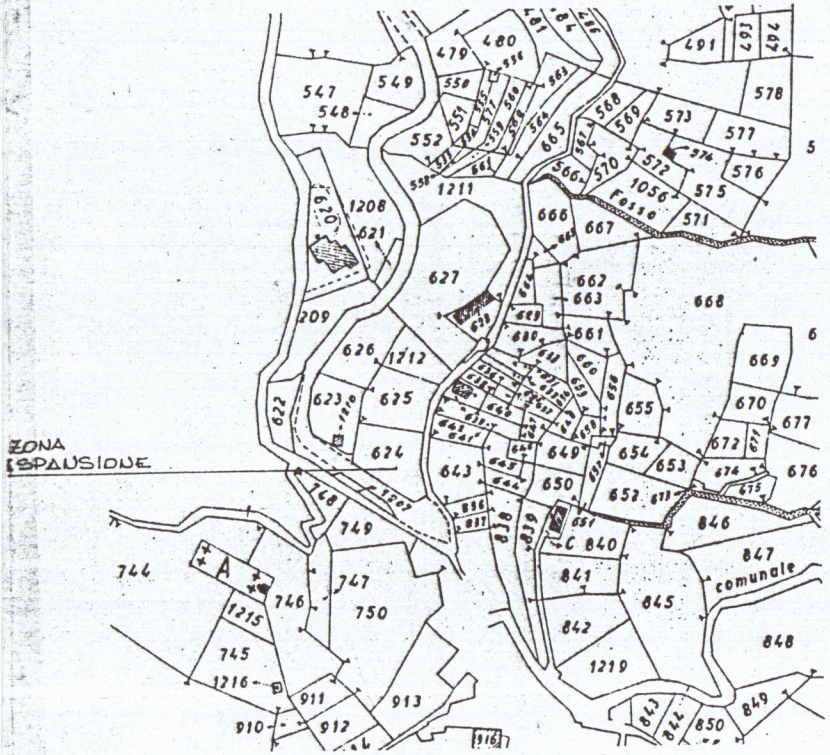
ZONA
ESPANSIONE
Fosso
comunale
547
548
549
550
552
479
480
491
578
577
573
576
575
571
1056
568
569
570
572
566
665
1211
1208
621
620
666
667
627
662
663
668
661
209
626
1212
669
670
677
622
623
625
655
654
653
649
672
676
674
675
624
643
650
652
651
846
768
749
744
A
746
747
750
839
838
840
841
847
845
842
848
1215
745
1216
1219
911
913
910
912
916
849
850
843
844

COMUNE DI CARRARA
STRALCIO CATASTALE
SCALA 1:2000

FOGLIO 16 MAPP. 624 - 625

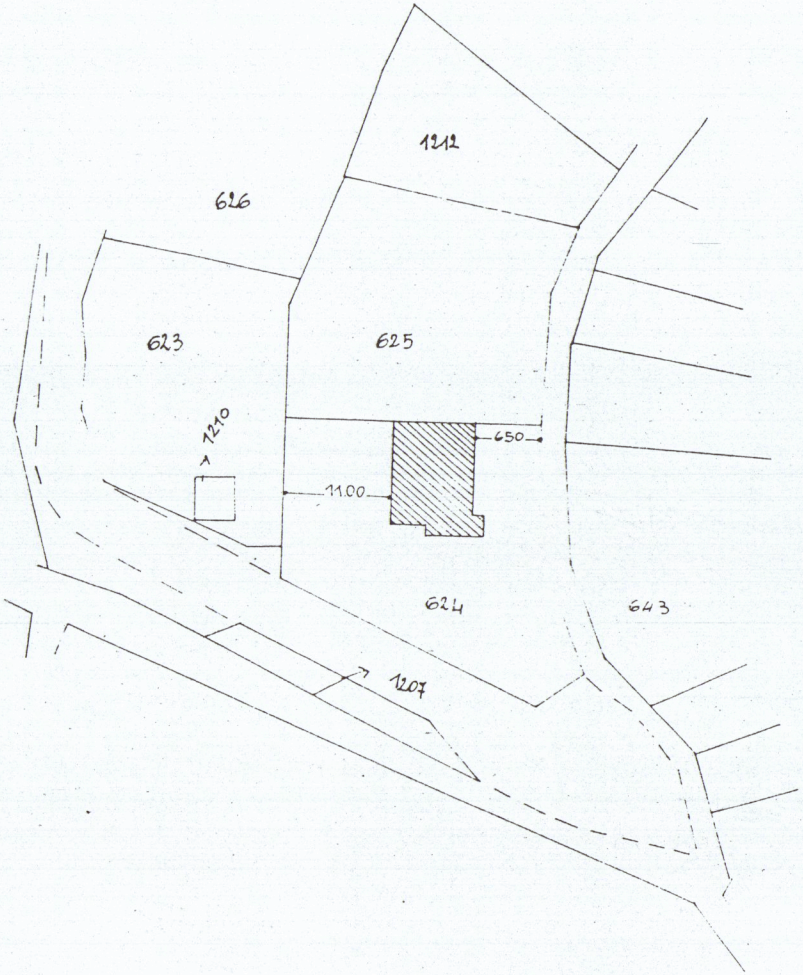
1212
626
623
625
1210
650
11.00
624
643
1207

Tav. n. 2 Stato di Progetto
Ingrandimento Catastale Scala 1:500
Foglio 16 Mappali 624/625


486.2
465.8
437.8
384.2
404.0
FOSSO
DI
461.7
477.2
RICCI
449.4
404.6
429.7
350
FOSSO
381.4
DI
466.4
430.1
411.0
426.2
PORTOFINO
FOSSO
DELLA
452.2
452.8
417.1
401.0
STRADA
COMUNALE
374.9
NOCETO
352.0
415.2
436.1
415.3
406.4
406.0
409.8
400
412.2
410
382.2
380

Comune di Carrara
Stralcio Aerofotogrammetrico
Scala 1:2000

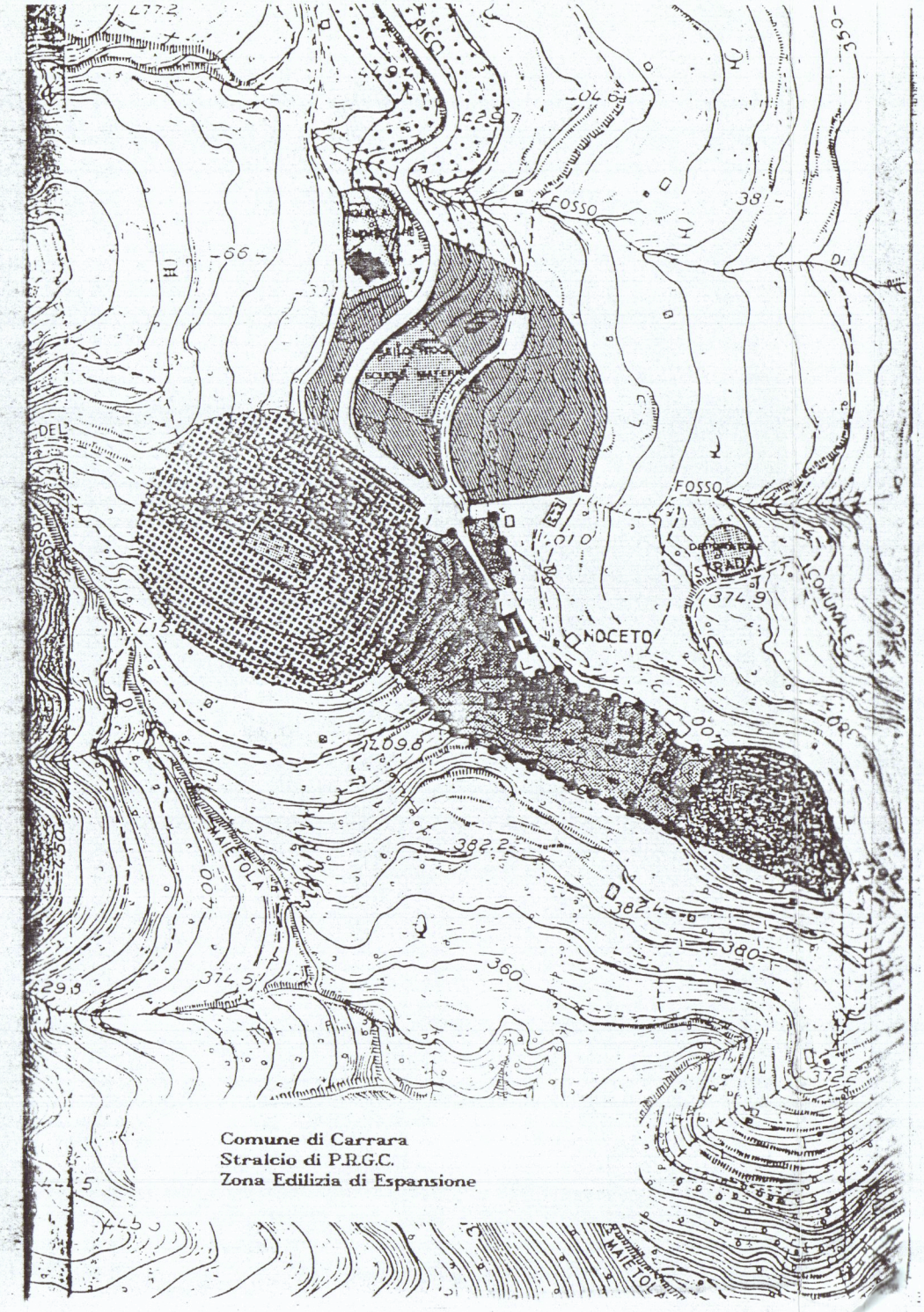
FOSSO
DI
FOSSO
NOCETO
STRADA
COMUNALE
374.9
429.7
415.8
409.8
382.2
382.4
380
360
374.5
372.2
MAIETOLA
MAIETOLA
DEL

Comune di Carrara
Stralcio di P.R.G.C.
Zona Edilizia di Espansione

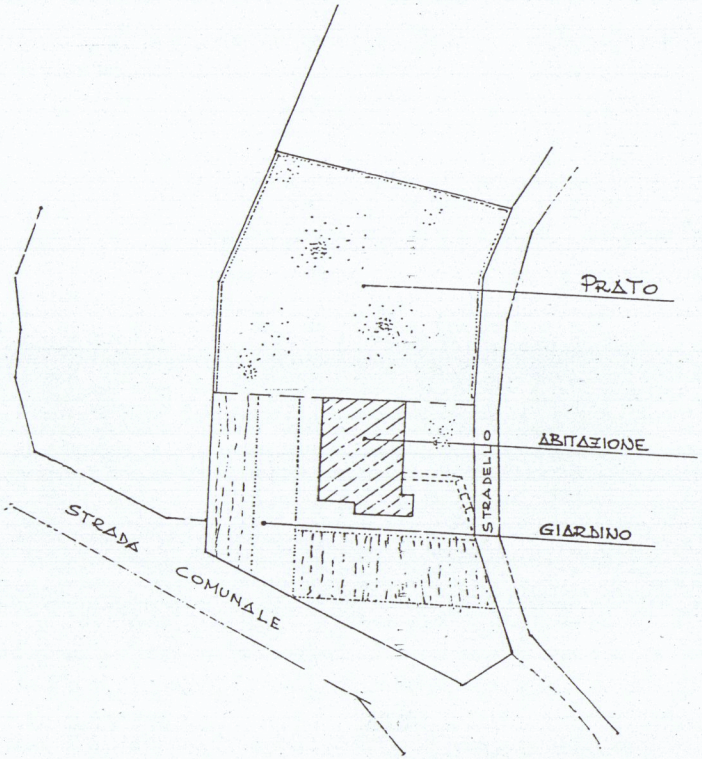
PRATO
ABITAZIONE
GIARDINO
STRADELLO
STRADA COMUNALE

SISTEMAZIONE AREA ESTERNA SCALA 1:500

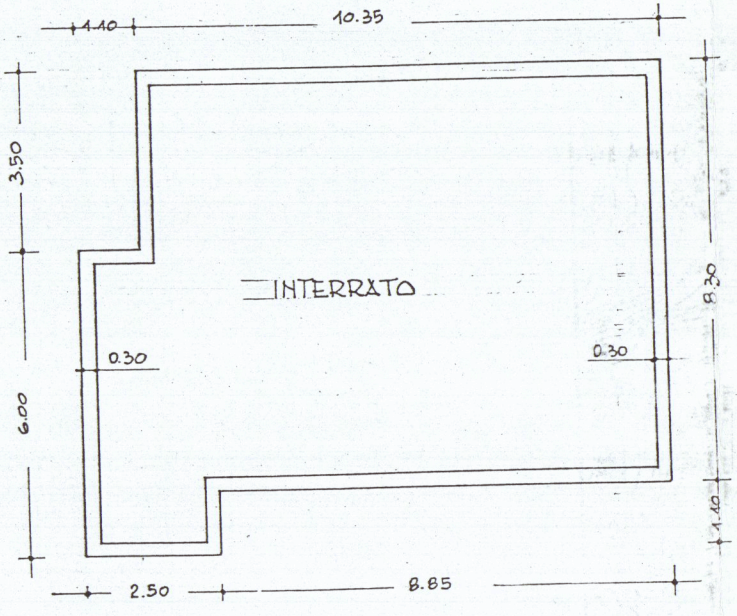
1.10
10.35
3.50
6.00
INTERRATO
0.30
0.30
8.30
1.10
2.50
8.85

PIANTA INTERRATO

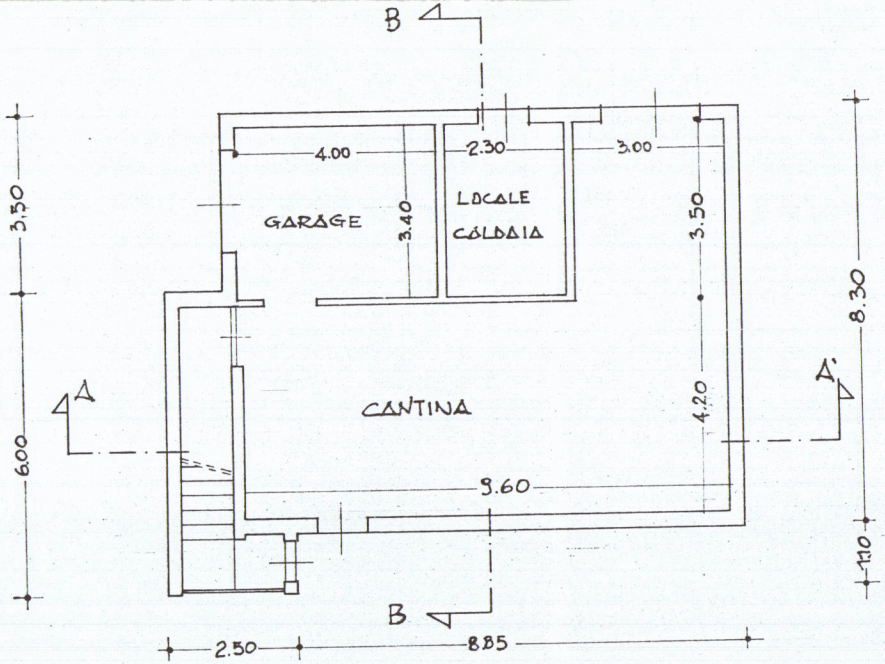
B
4.00
2.30
3.00
GARAGE
3.40
LOCALE
CALDAIA
3.50
3.50
8.30
A
CANTINA
4.20
A
6.00
9.60
1.10
B
2.50
8.85

PIANTA PIANO TERRA

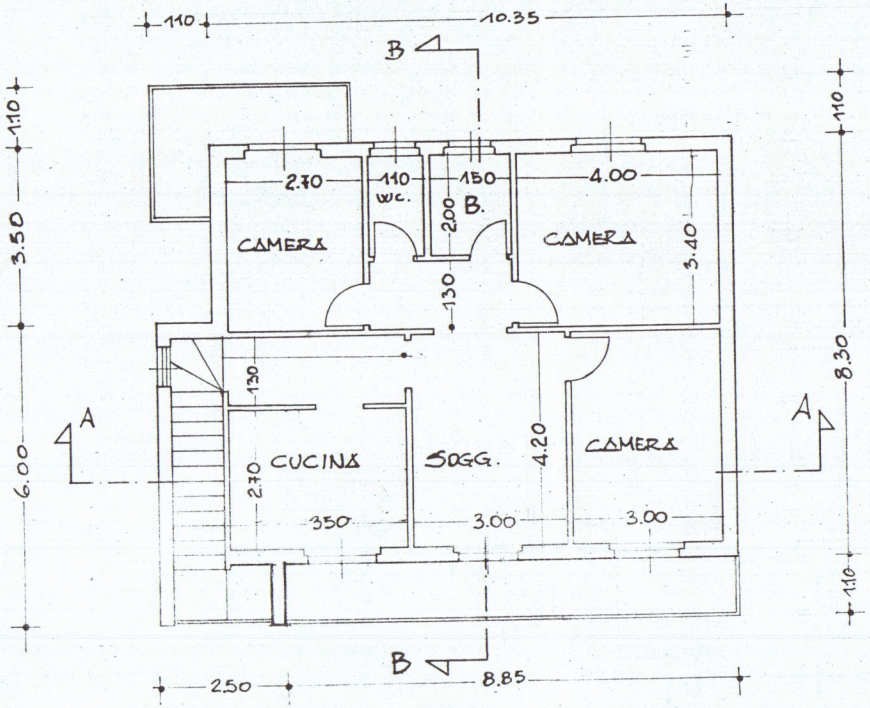
110
10.35
B
1.10
2.70
110
150
4.00
WC.
B.
2.00
CAMERA
CAMERA
3.40
3.50
130
8.30
130
A
CUCINA
SOGG.
4.20
CAMERA
A
6.00
2.70
350
3.00
3.00
1.10
B
2.50
8.85

PIANTA PRIMO PIANO

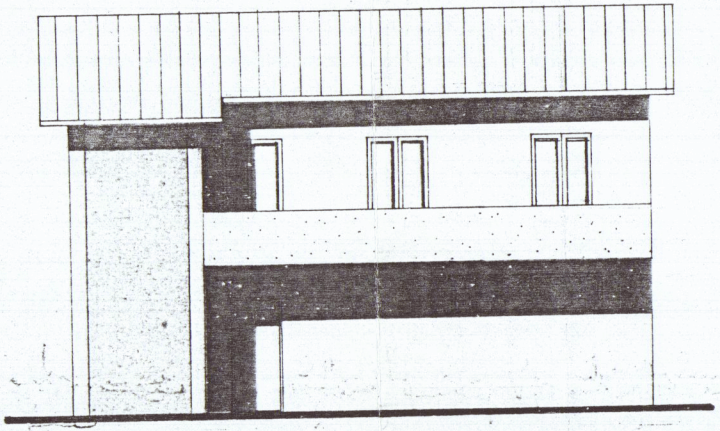

PROSPETTO EST

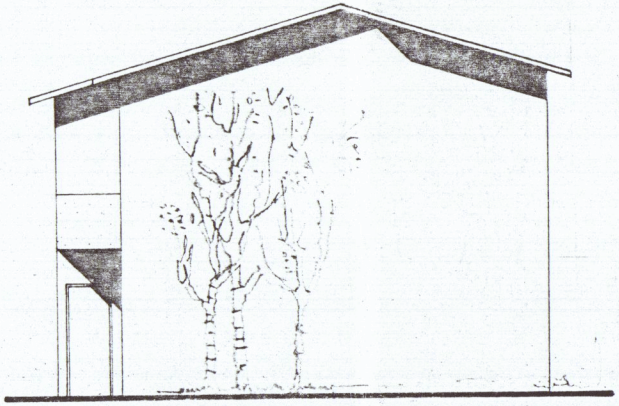

PROSPETTO NORD



PROSPETTO OVEST

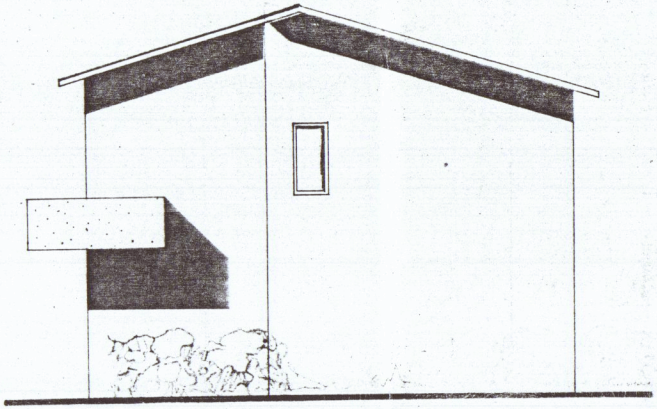

PROSPETTO SUD

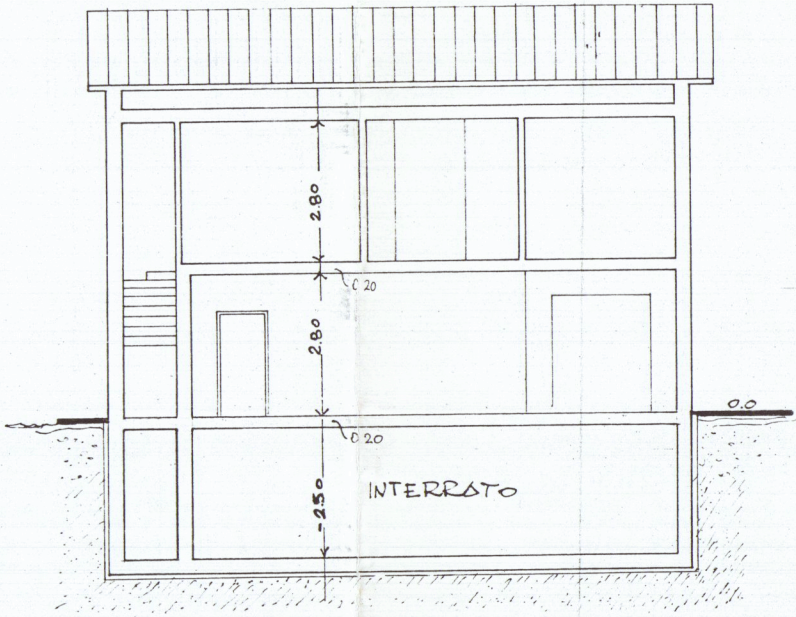
2.80
0.20
2.80
0.20
-2.50
INTERRATO
0.0

SEZIONE A-A

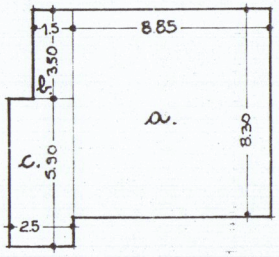
1.5
8.85
3.50
b.
a.
8.30
c.
5.90
2.5

a. ml. 8.85 x 8.30 = mq. 73.45
b. ml. 1.50 x 3.50 = mq. 5.25
c. ml. 2.50 x 5.90 = mq. 14.75
ToT. mq. 93.45

mq. 93.45 x h 5.85 = mc. 546.68

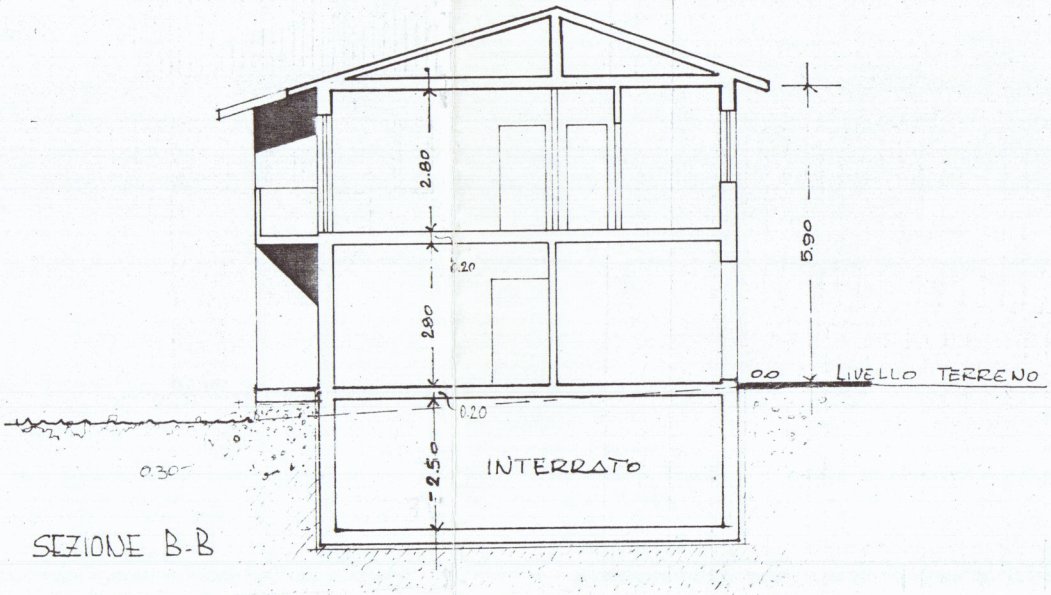
2.80
0.20
2.80
0.20
-2.50
INTERRATO
5.90
0.0
LIVELLO TERRENO
0.30

SEZIONE B-B

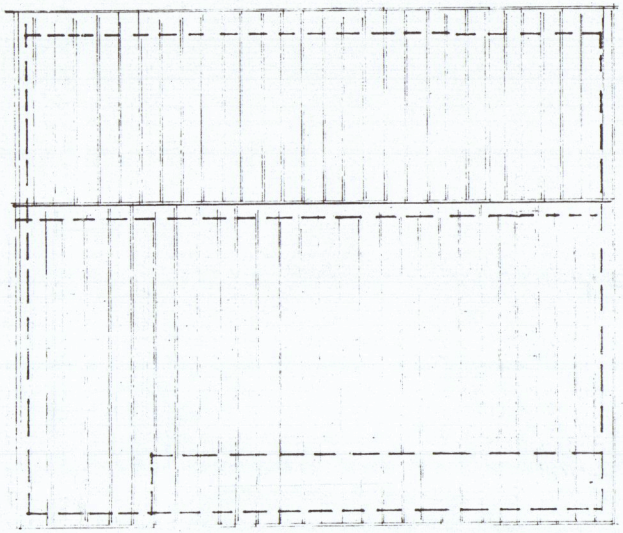PIANTA COPERTURA