COMUNE DI CARRARA

RICHIESTA DI CONCESSIONE EDILIZIA PER LA REALIZZAZIONE DI UNA TETTOIA IN FERRO SUL LATO EST DEL CAPANNONE SITO IN LOCALITÀ "MELARA" DISTINTO IN CATASTO AL FOGLIO 65 MAPPALE 552

TAVOLA N° 2

STATO DI PROGETTO

COPIA PER IL COMUNE

IL TECNICO

De Pellegrini

Franco De Pellegrini

298

IL PROPRIETARIO

REGIONE TOSCANA
Ufficio del Genio Civile di Massa Carrara
Elaborato allegato alla denuncia presentata
ai sensi della Legge n. 64/1974 e L.R. n. 88/1982
e Legge n. 1086/1971 - Pratica S. n. 845
Massa, li 30 GEN 1993
L'ISTRUTTORE TECNICO
(Geom. Gianni Dell'Erbio)

Sviluppo 1:500

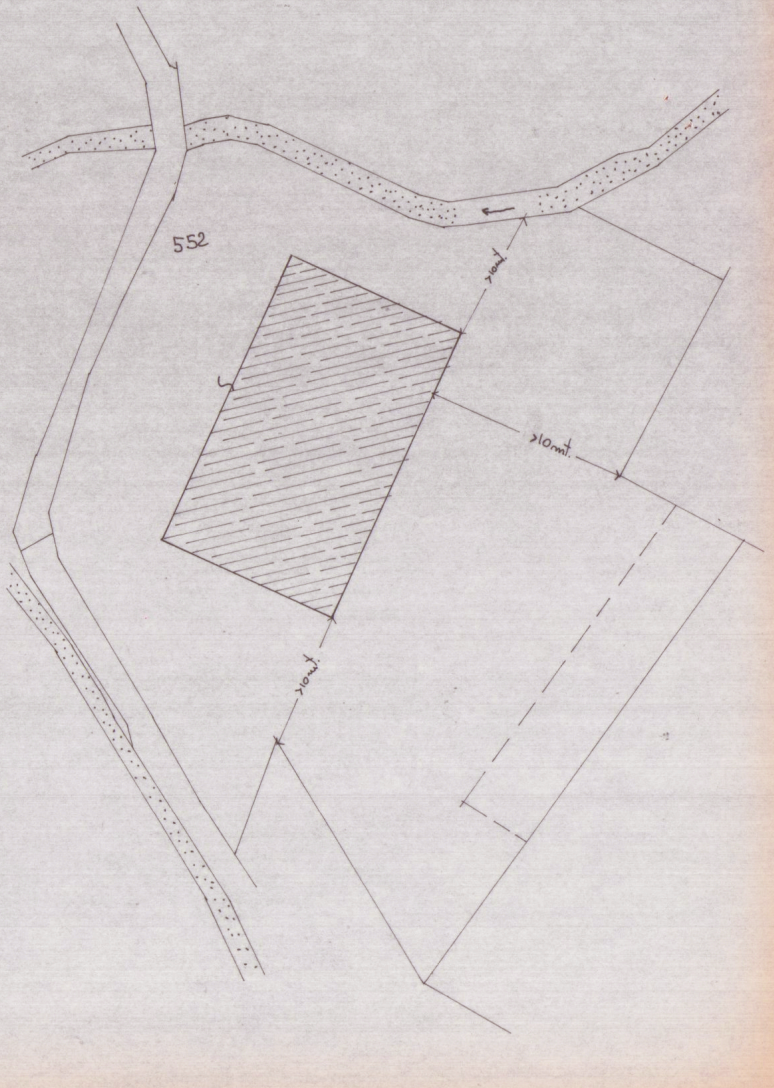
552
>10mt.
>10mt.
>10mt.

Estratto di Mappa

Scala 1: 1000

COMUNE DI CARRARA

FG. 65 MAP. 552

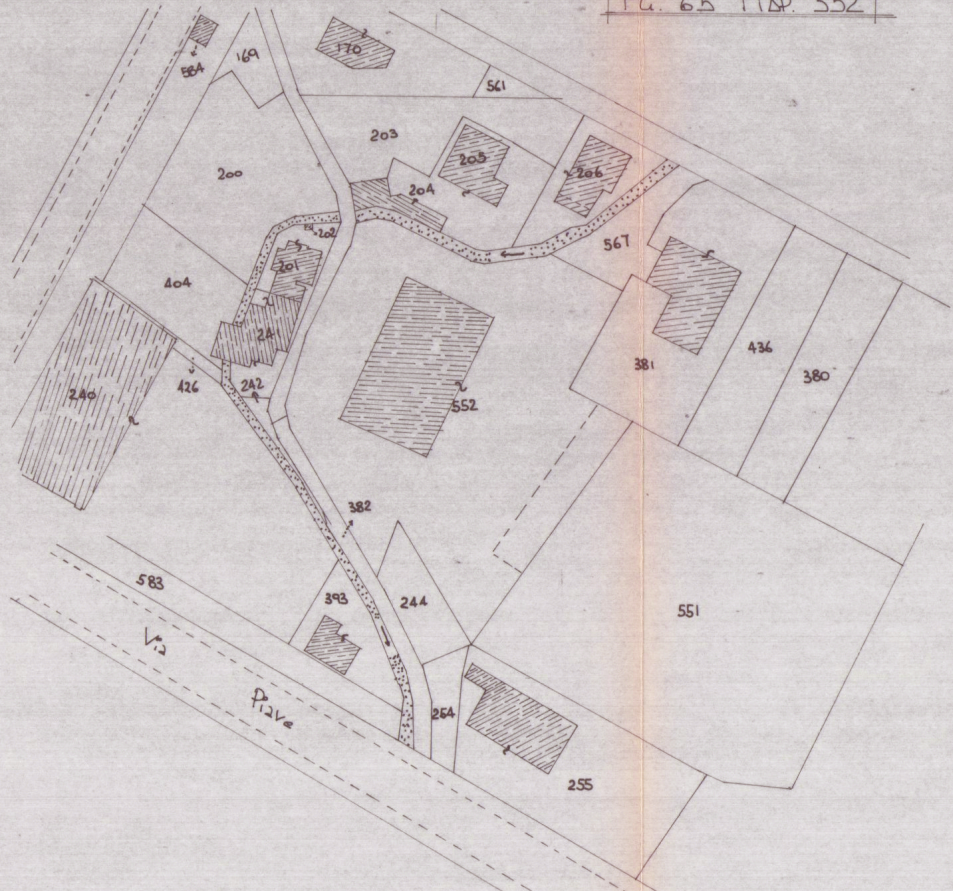
584
169
170
561
203
200
205
206
204
202
201
567
404
24
240
426
242
552
381
436
380
382
583
Via Piave
393
244
551
264
255



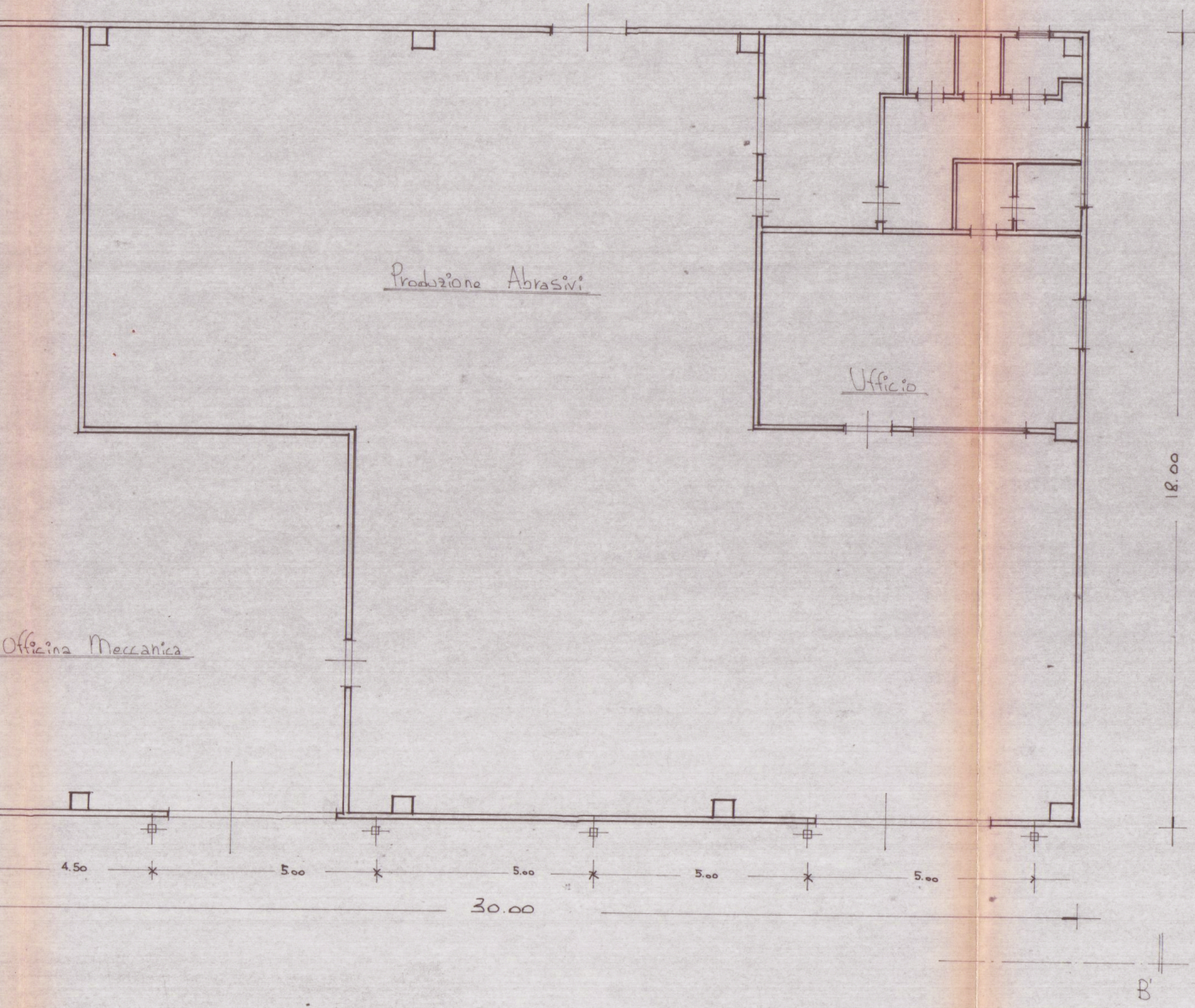
Produzione Abrasivi
Ufficio
Officina Meccanica
18.00
4.50
5.00
5.00
5.00
5.00
30.00
B'

Scala 1:100

Pianta Piano Terra

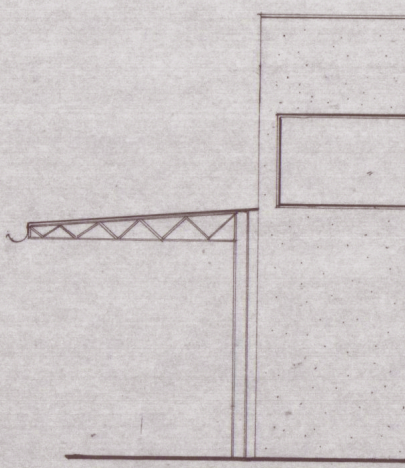



PROSPETTO NORD

Scala 1:100

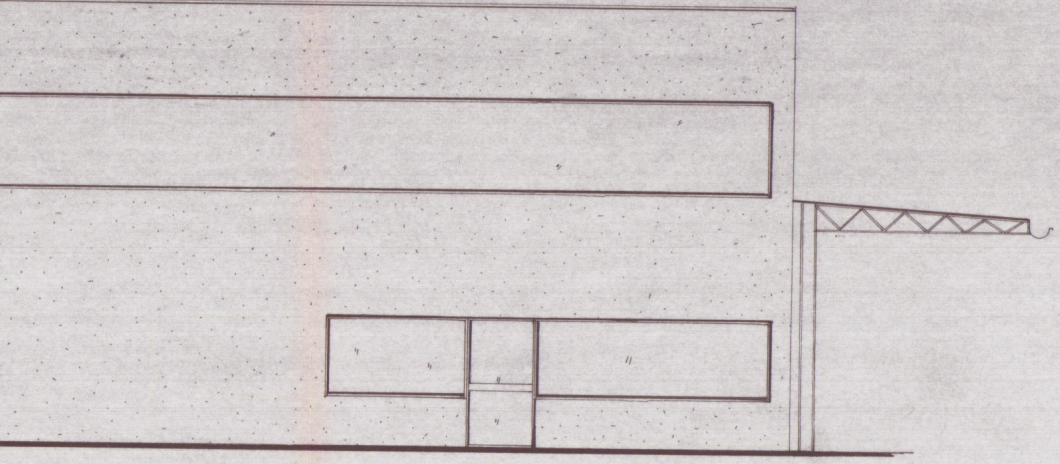

PROSPETTO SUD



PROSPETTO



PROSPETTO



Est



Sezione A-A'



Ovest


4.00
0.50
0.20
4.70

PARTICOLARE 1:20



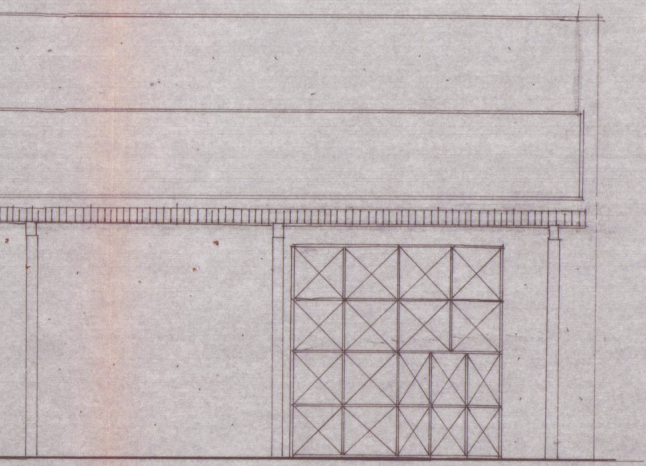SEZIONE B-B'