24 GIU. 1969

2 VARIANTE

VARIANTE AL

PROGETTO DI AMPLIAMENTO IN VIA
CAPANNELLE DI PROPRIETÀ DELLA
SIG.RA NICODEMI GIUSEPPINA -

CARRARA 23 - 5 - 1969

SCALA 1:100

APPROVATO
28 GIU. 1969

CONTROLLATO
IL TECNICO

IL PROGETTISTA
STUDIO TECNICO
Geom. RICCARDO GEMIGNANI
CARRARA

N. 323

Approvato dal Sindaco alle condizioni
indicate nel permesso di costruzione
822 del 28 - 6 - 1969
L'ING. CAPO

UFFICIO URBANISTICA

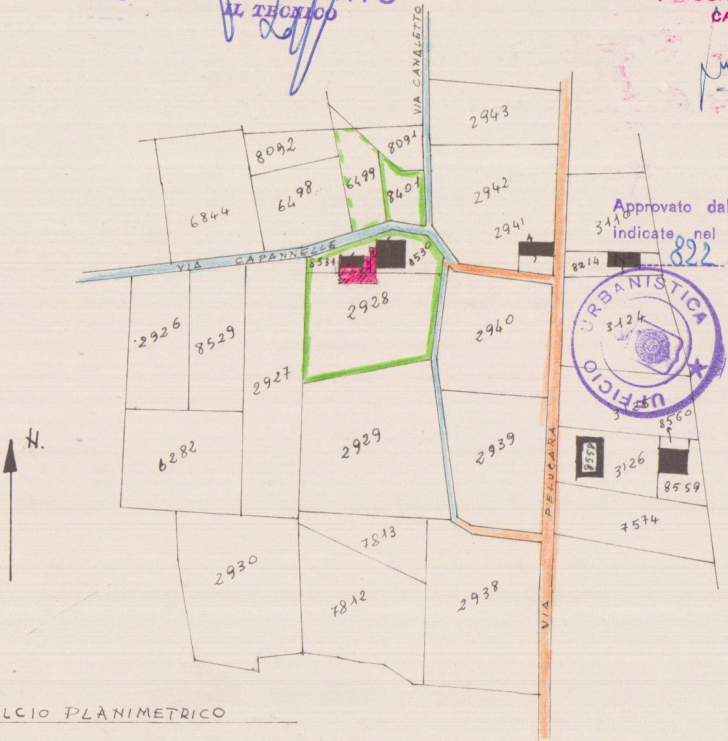
VIA CANALETTO
VIA CAPANNELLE
VIA PELUCARA
8092
6498
6499
8091
8401
2943
2942
2941
6844
3110
8214
8531
8530
2928
2926
8529
2927
2940
3124
2929
2939
6282
3125
8560
3126
8559
7574
7813
2930
7812
2938
N.

STRALCIO PLANIMETRICO

SCALA 1:2000

SEZIONE B FOGLIO 63 MAPPALI 8531 - 2928
8530 - 8401

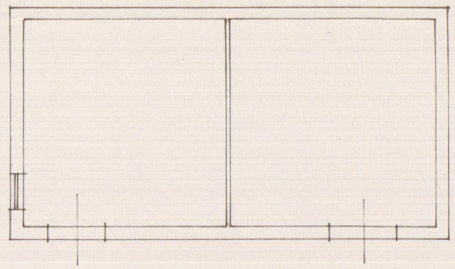

PIANO TERRA

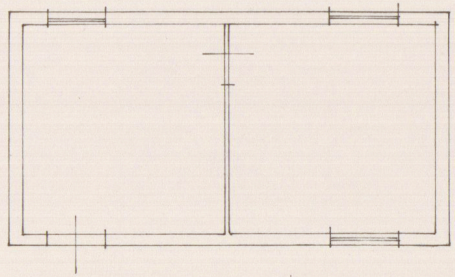

PRIMO PIANO

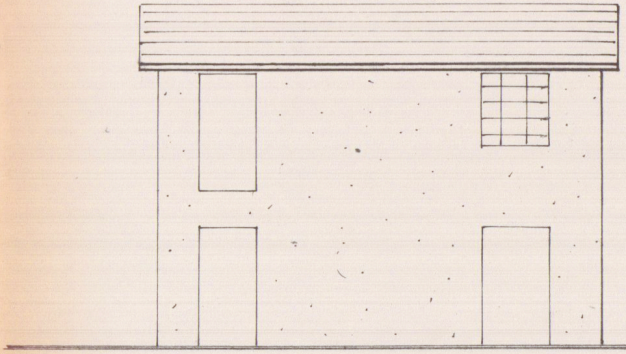

PROSPETTO SUD

FABBRICATI ESISTENTI

PIANO TERRA

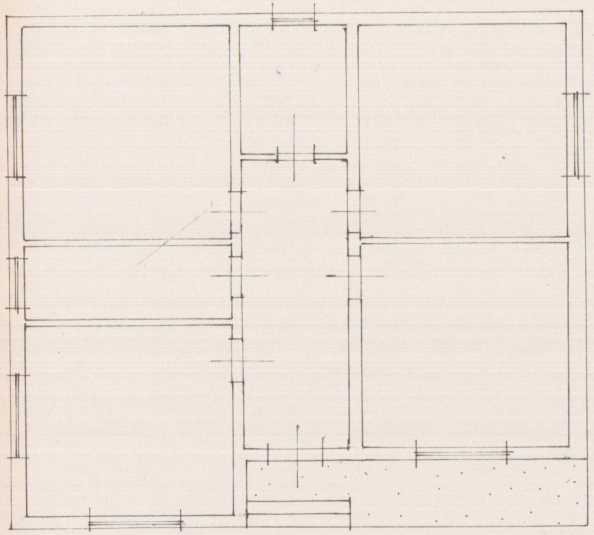

PROSPETTO SUD

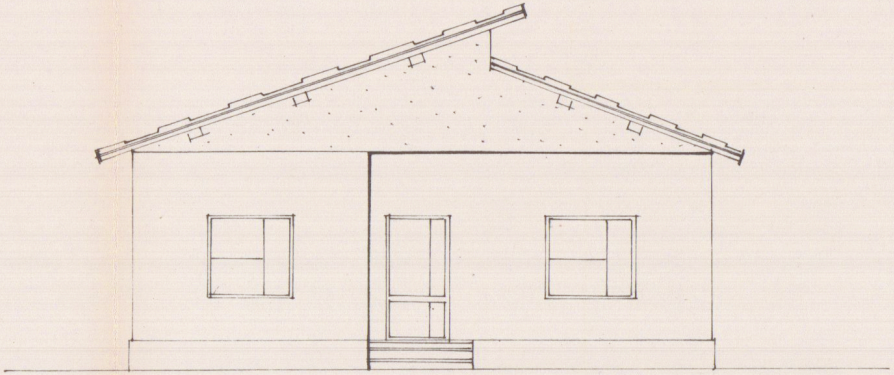

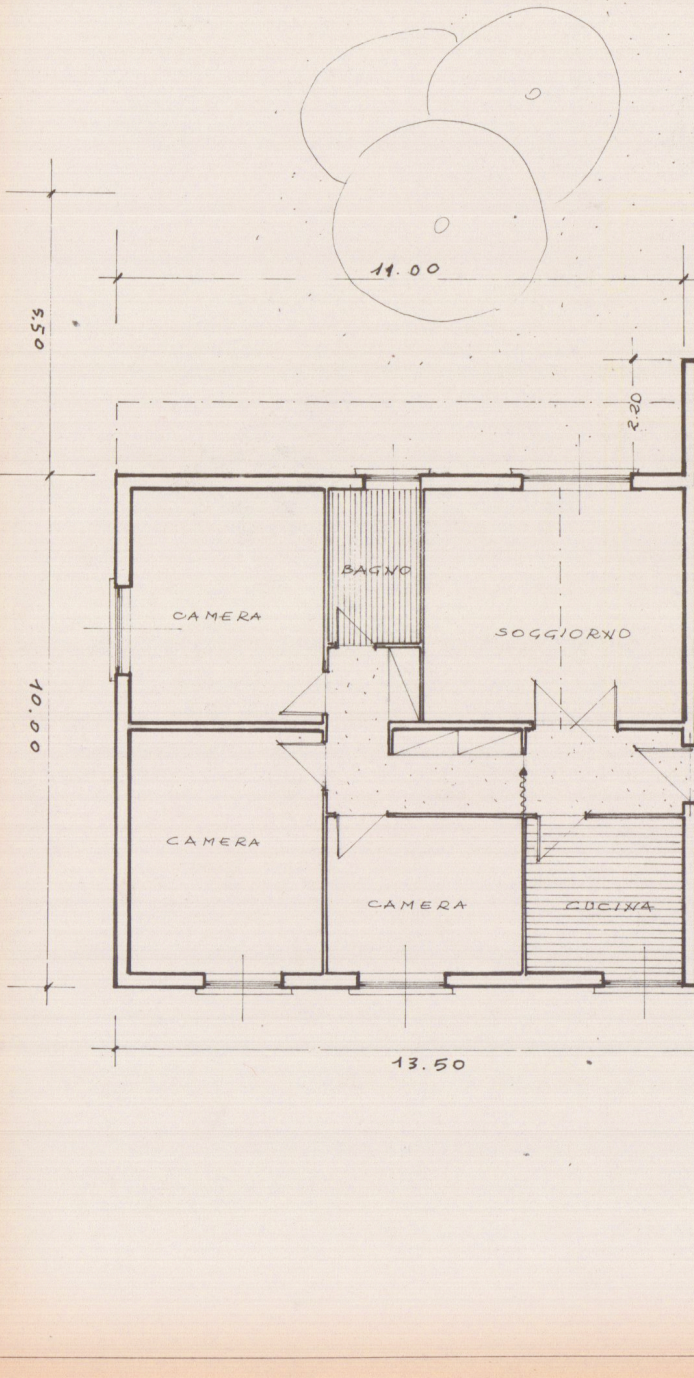
11.00
5.50
2.20
BAGNO
CAMERA
SOGGIORNO
10.00
CAMERA
CAMERA
CUCINA
13.50

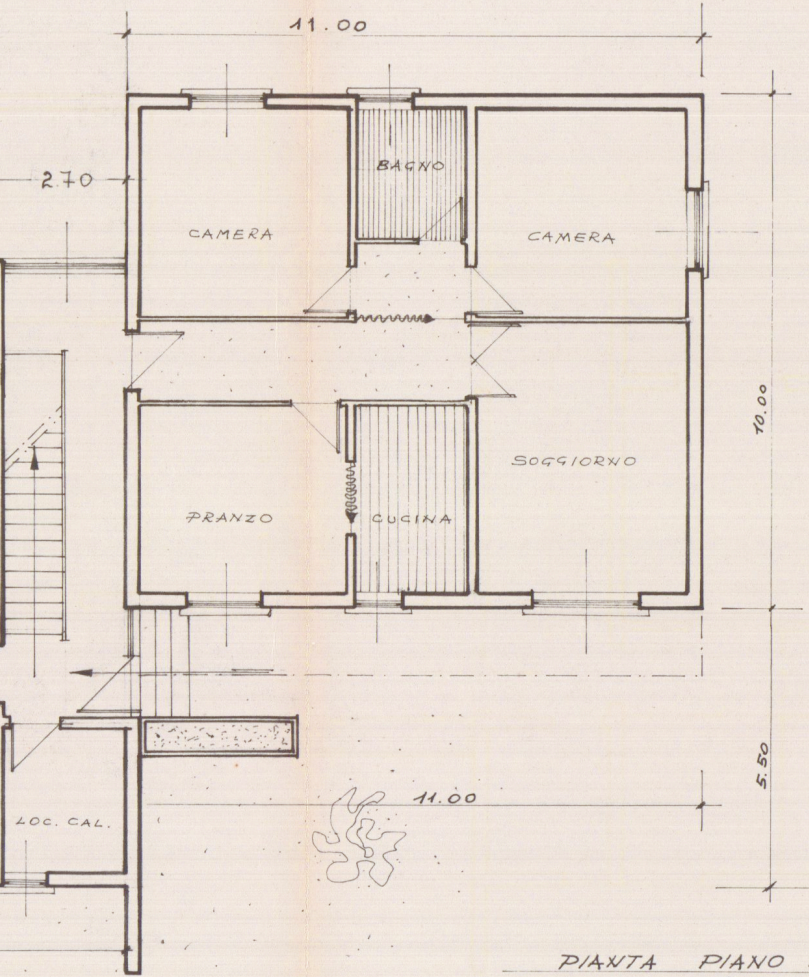
11.00
2.70
BAGNO
CAMERA
CAMERA
SOGGIORNO
PRANZO
CUCINA
10.00
5.50
11.00
LOC. CAL.

PIANTA PIANO TERRENO
SCALA 1:100

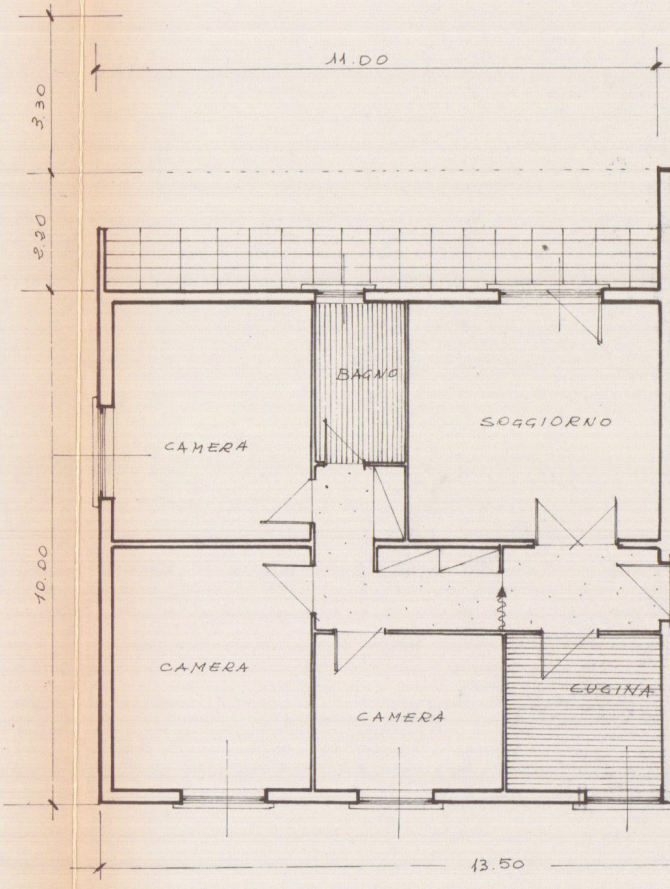
3.30
2.20
10.00
11.00
BAGNO
SOGGIORNO
CAMERA
CAMERA
CAMERA
CUCINA
13.50

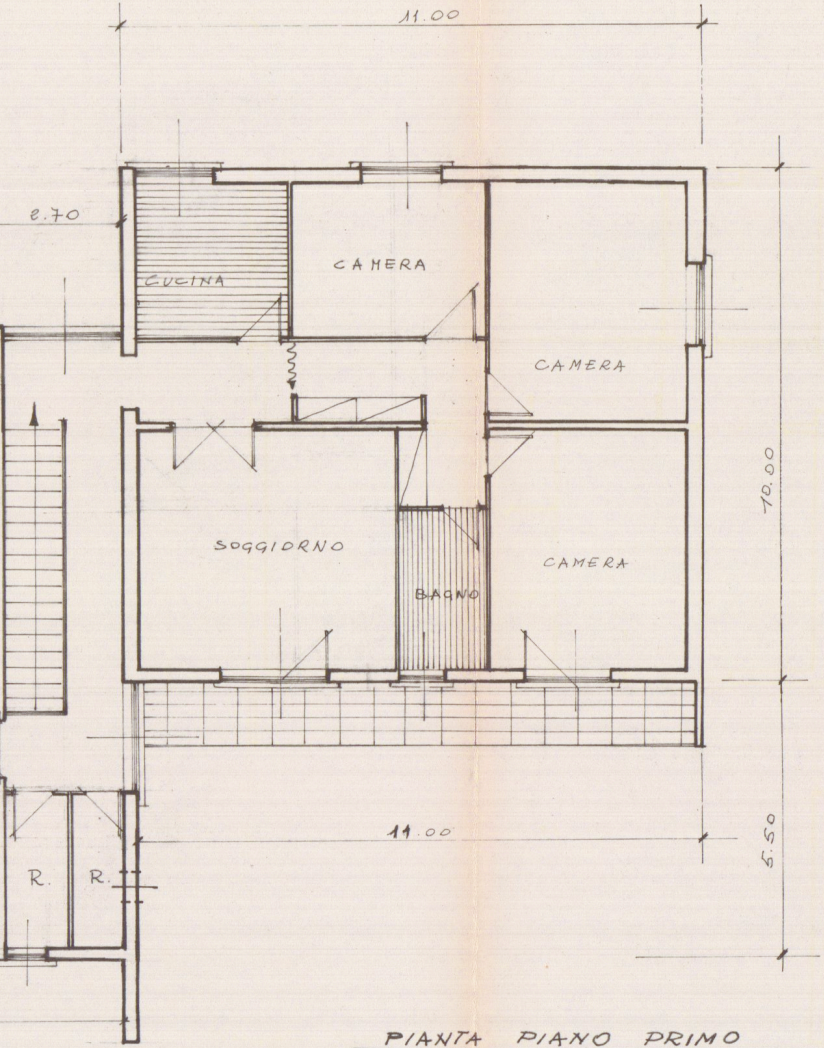
11.00
2.70
CUCINA
CAMERA
CAMERA
SOGGIORNO
BAGNO
CAMERA
10.00
14.00
5.50
R.
R.

PIANTA PIANO PRIMO
SCALA 1:100

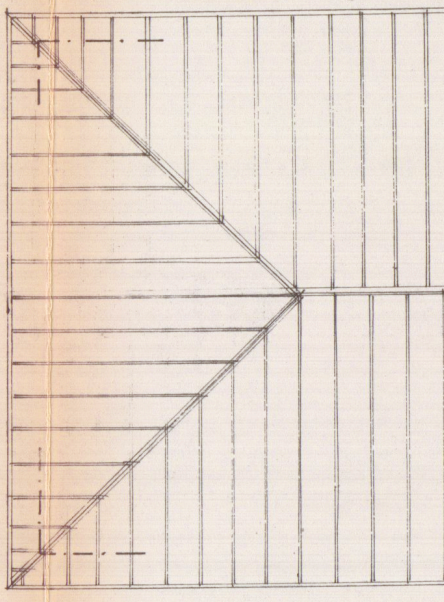

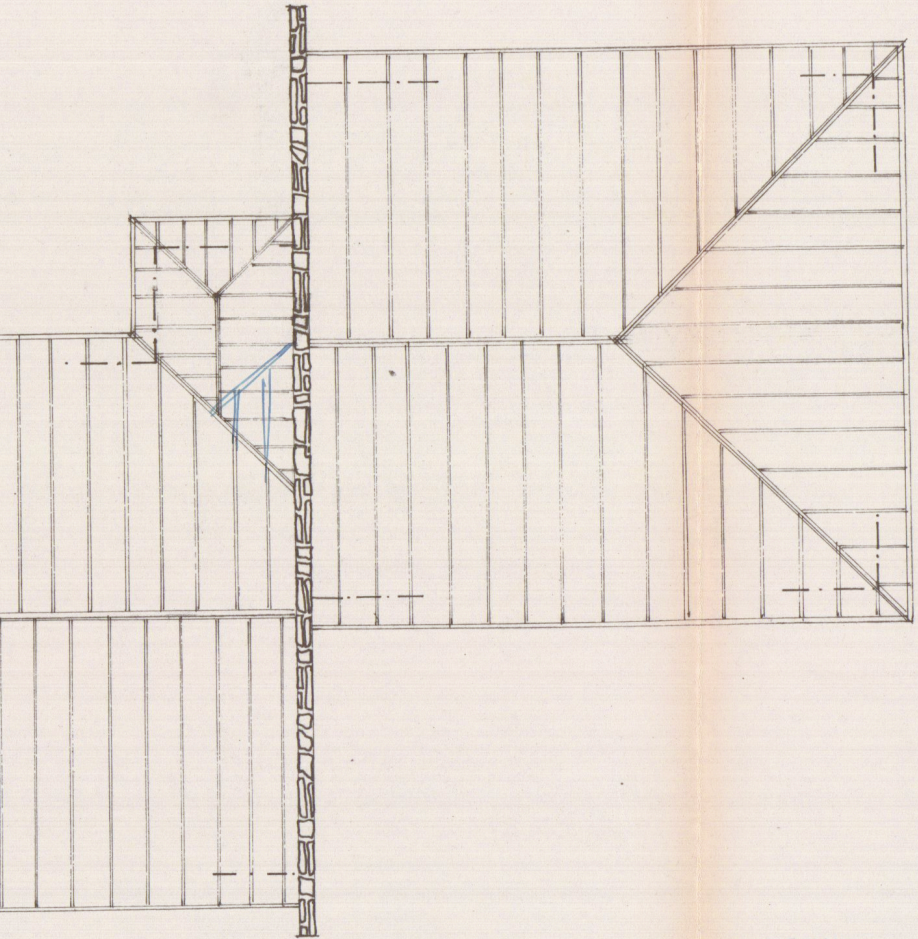

PIANTA COPERTURA
scala 1:100

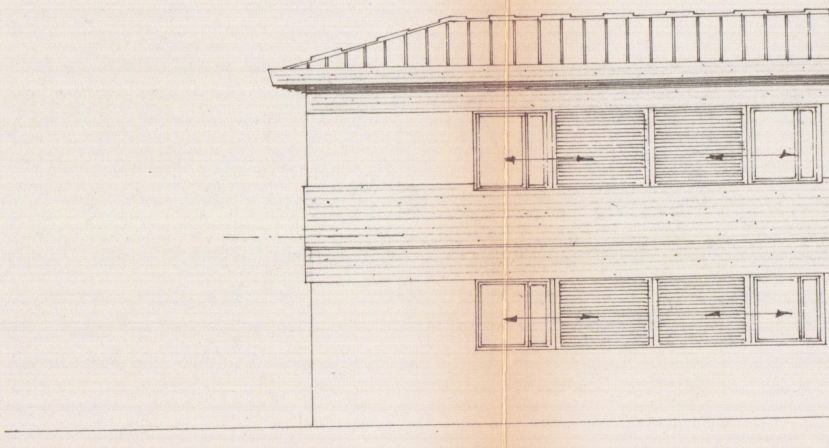

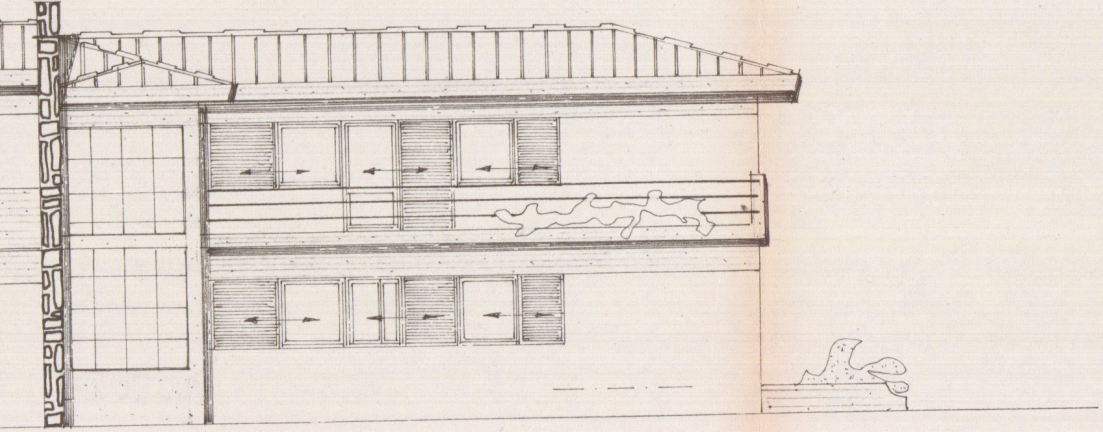

PROSPETTO NORD
SCALA 1:100

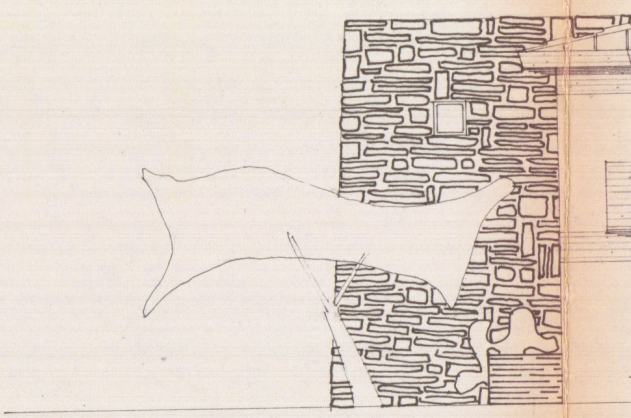



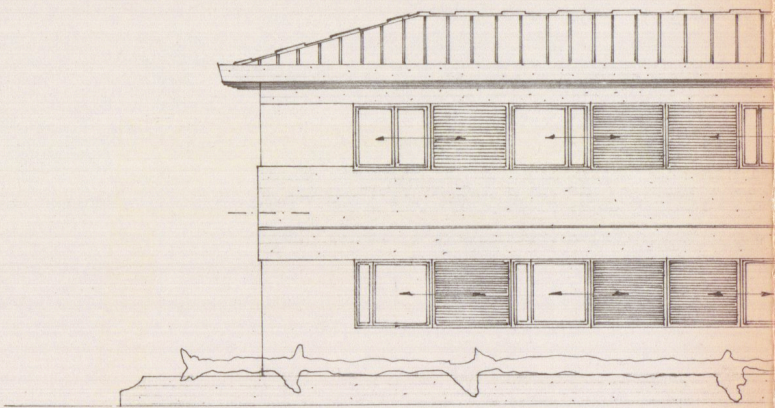

PROSPETTO OVEST
SCALA 1:100

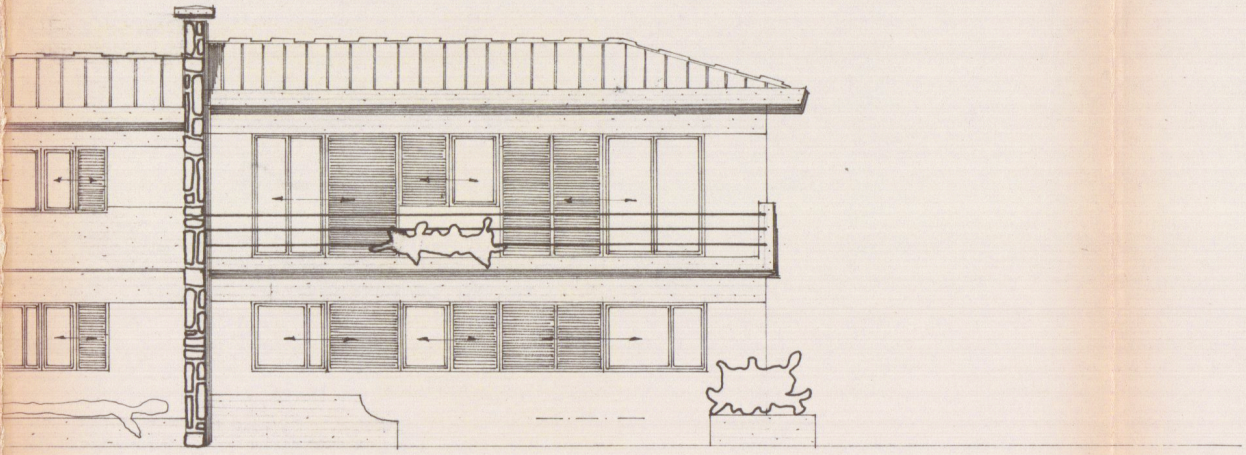

PROSPETTO SUD

SCALA 1:100

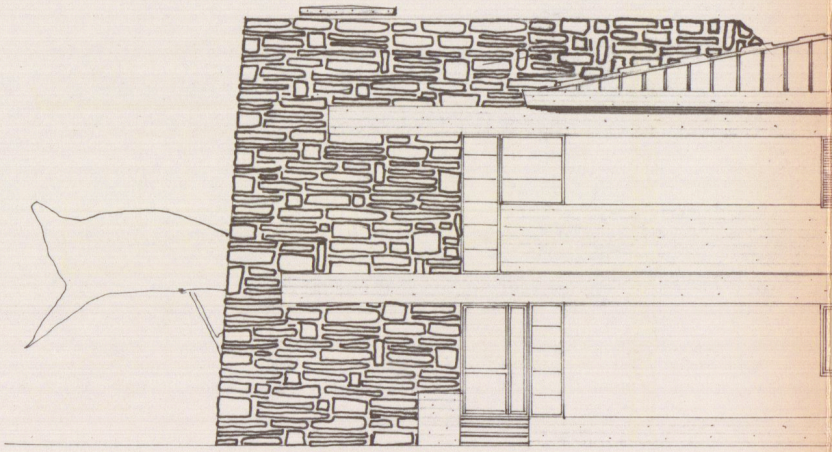

PR

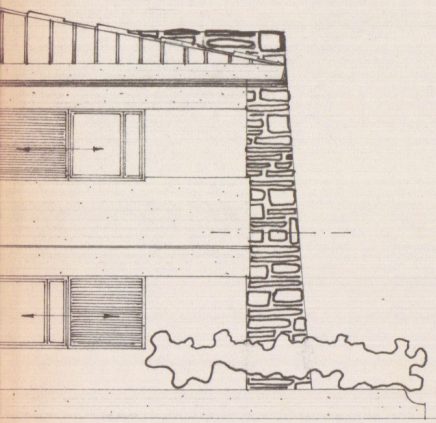

OSPETTO EST
SCALA 1:100

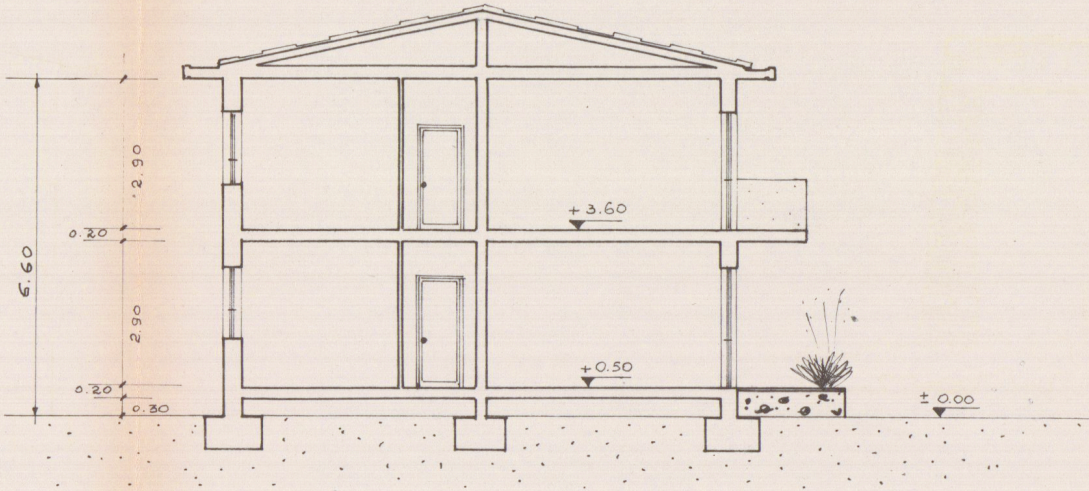

6.60
2.90
0.20
2.90
0.20
0.30
+3.60
+0.50
± 0.00

SEZIONE A-B
SCALA 1:100

PLANIMETRIA SCALA 1:500

SEZ. B FOGLIO 63

🟩 PROPRIETA` NICODEMI
🟥 AMPLIAMENTO RICHIESTO
🟩 PROPRIETA` – CON CONCESSIONE DEI PROPRIETARI
🟦 CANALI

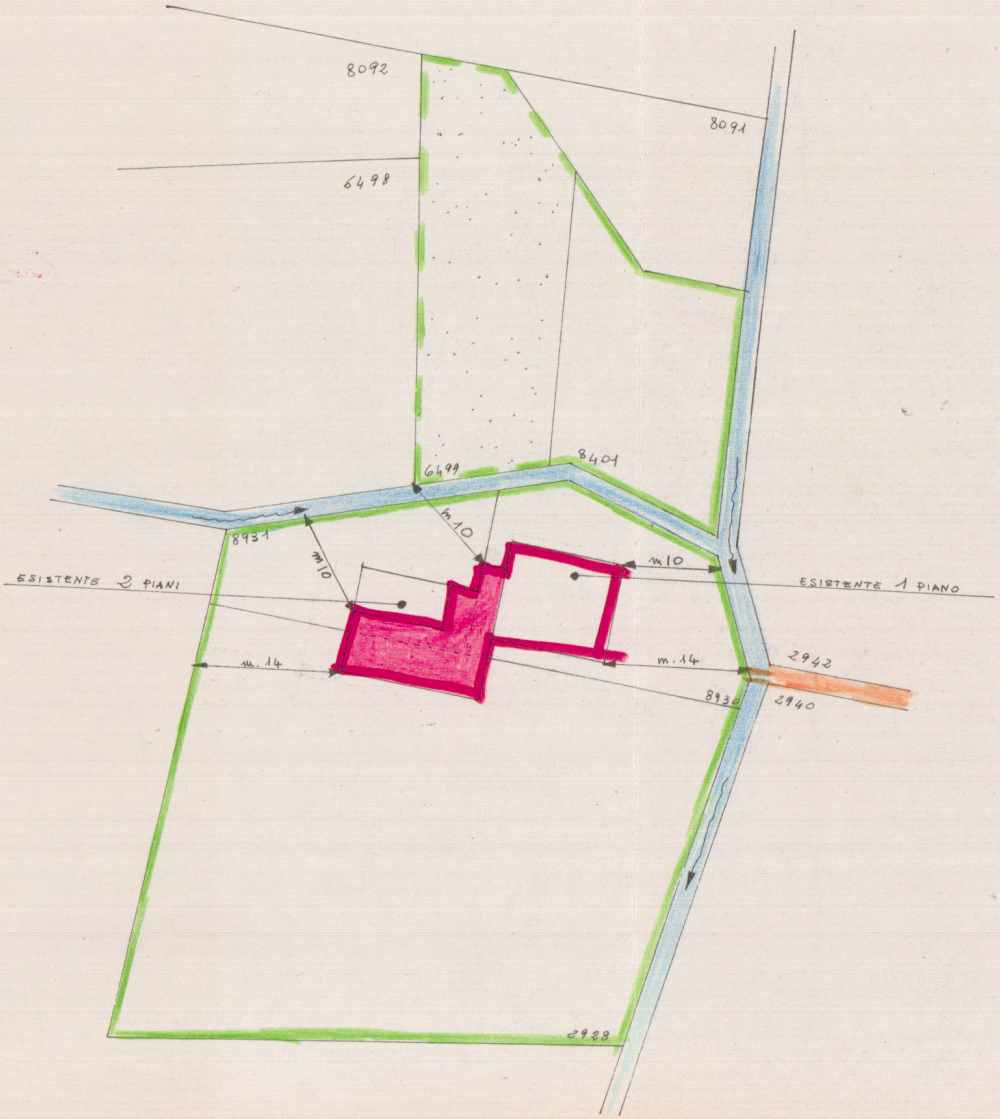
8092
8091
6498
6499
8401
8931
m 10
m 10
m 10
ESISTENTE 2 PIANI
ESISTENTE 1 PIANO
m. 14
m. 14
2942
8930
2940
2928