STUDIO DI ARCHITETTURA
architetto Andrea Morelli
Carrara via Trento 6 tel.0585\316072

SANATORIA

Committente: Nicolai Marco
c.f. NCL MRC 56D19 B832U

Localita': Frazione di Noceto via dell' Eliso
Comune di Carrara

Foglio 16 Mappali 624-625

Lavori: Costruzione Fabbricato
di Civile Abitazione

P.R.G.C.: Zona Edilizia di Espansione

COMUNE DI CARRARA
SETT. URBANISTICA
Approvato dal Sindaco alle condizioni indicate nella Concessione Edilizia
n° PF del [illegible]
elab. grafico di cui alla Comm. Edilizia
20 del 27/8/98 Tav. n° 2/2
L' Istruttore Tecnico
Marchetti

STATO ATTUALE

Tavola 2: ~~Variante in~~ Sanatoria
art. 13 Legge 47/85

APPROVATO

Disegni: Scala 1:100

ORDINE ARCHITETTI DI MASSA E CARRARA

il Tecnico

Il Committente

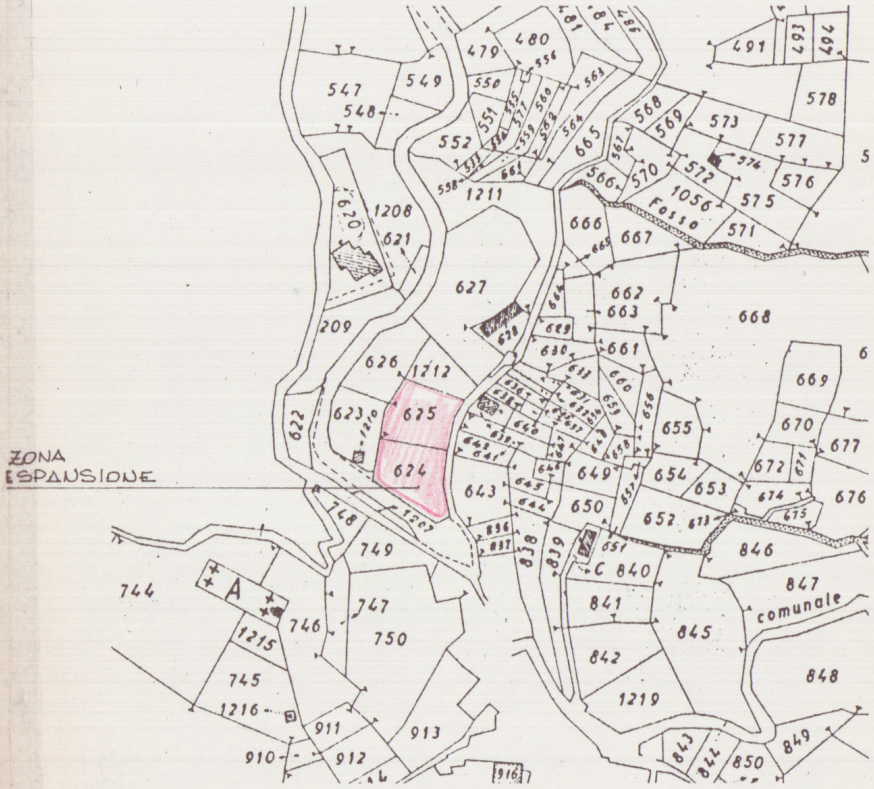
ZONA ESPANSIONE
547
548
549
479
480
491
493
494
578
577
576
575
573
571
550
552
1211
1208
620
621
627
666
667
662
663
668
209
626
1212
623
1210
625
624
622
643
649
650
654
653
652
655
669
670
677
672
674
676
675
846
847
comunale
848
849
850
845
842
841
840
1219
748
749
744
746
747
750
745
1215
1216
911
912
913
910
916
838
839
651
1056
Fosso

COMUNE DI CARRARA
STRALCIO CATASTALE
SCALA 1:2000

FOGLIO 16 MAPP. 624 - 625

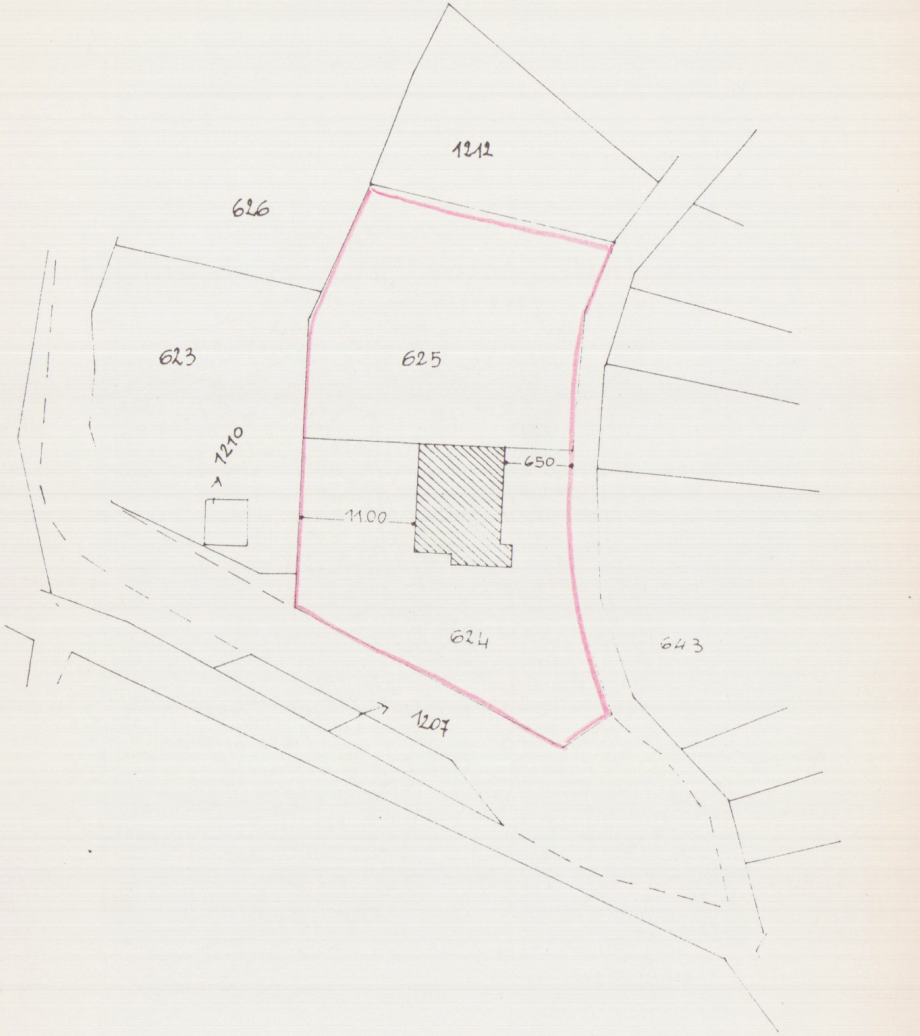
1212
626
623
625
1210
650
1100
624
643
1207

Tav. n. 2 Stato di Progetto
Ingrandimento Catastale Scala 1:500
Foglio 16 Mappali 624/625

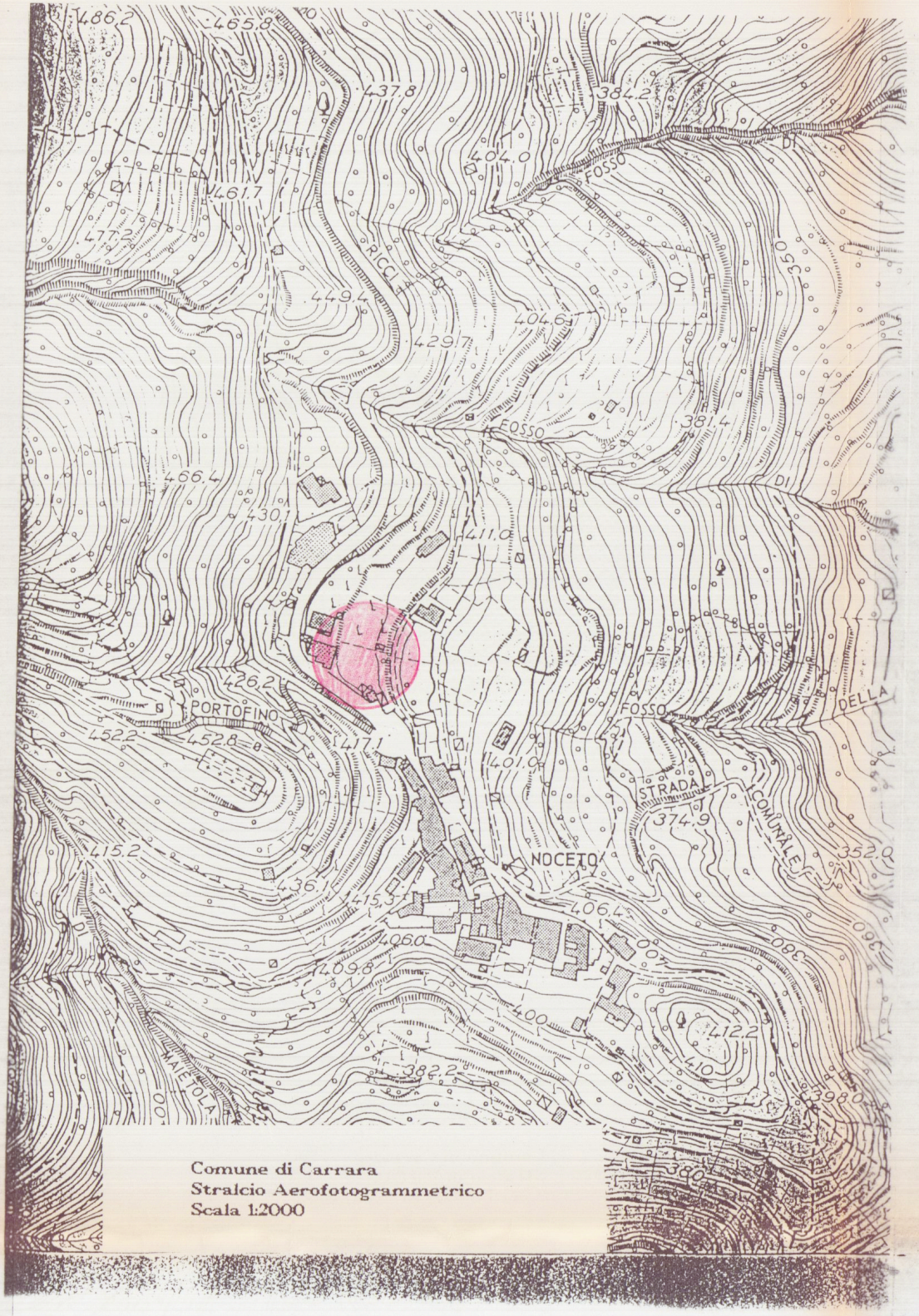
486.2
465.8
437.8
384.2
404.0
FOSSO
DI
461.7
477.2
RICCI
350
449.4
404.6
429.7
381.4
FOSSO
466.4
430.1
411.0
DI
426.2
PORTOFINO
452.2
452.8
417.1
FOSSO
DELLA
401.0
STRADA
COMUNALE
374.9
415.2
NOCETO
352.0
436.1
415.3
406.4
406.0
409.8
380
400
412.2
410
382.2
MAIETOLA
398.0
380

Comune di Carrara
Stralcio Aerofotogrammetrico
Scala 1:2000

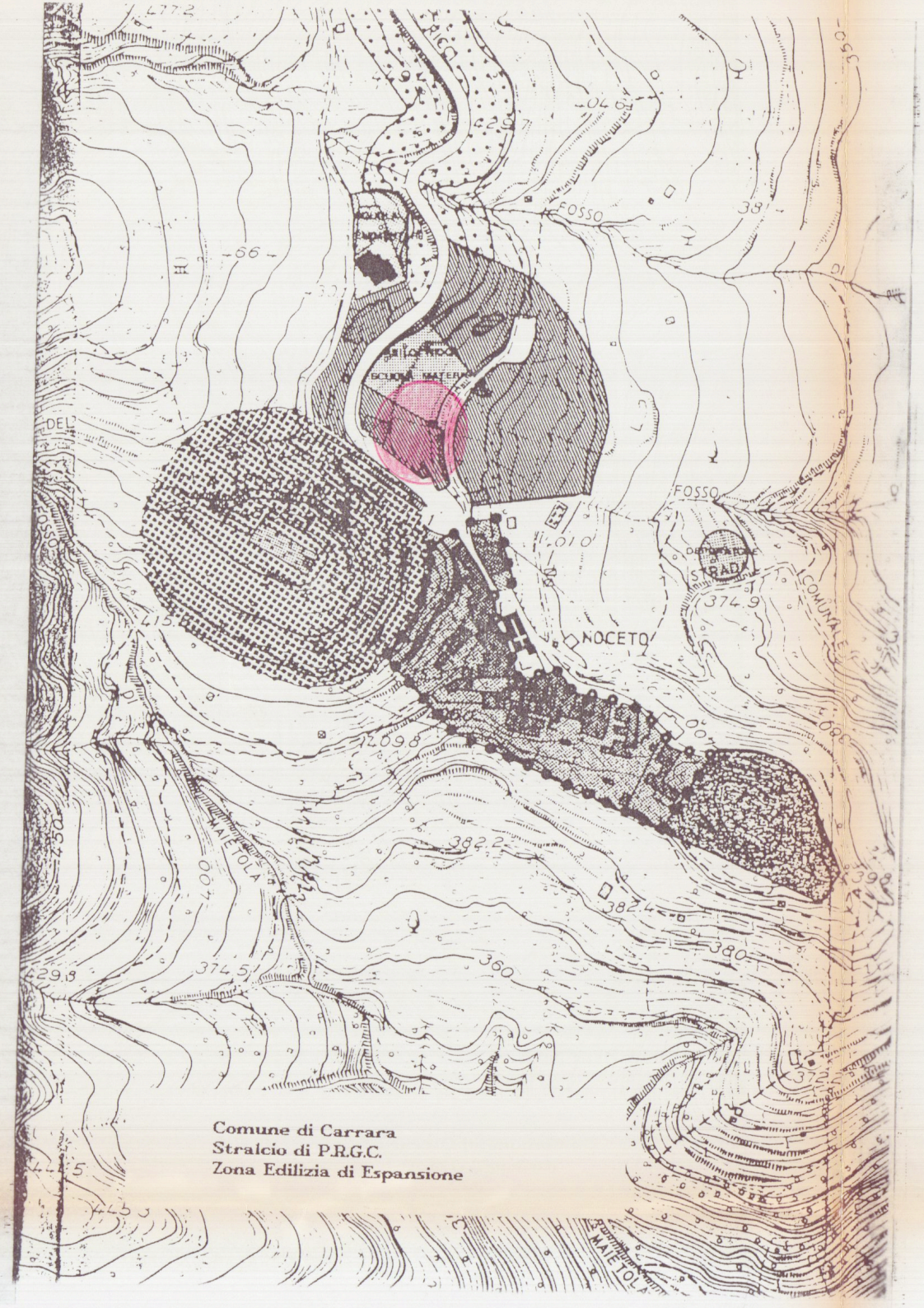
FOSSO
NOCETO
STRADA
COMUNALE
FOSSO
SCUOLA MATERNA
MAIETOLA
429.7
374.9
382.2
382.4
374.5
360
380
398
415
350

Comune di Carrara
Stralcio di P.R.G.C.
Zona Edilizia di Espansione

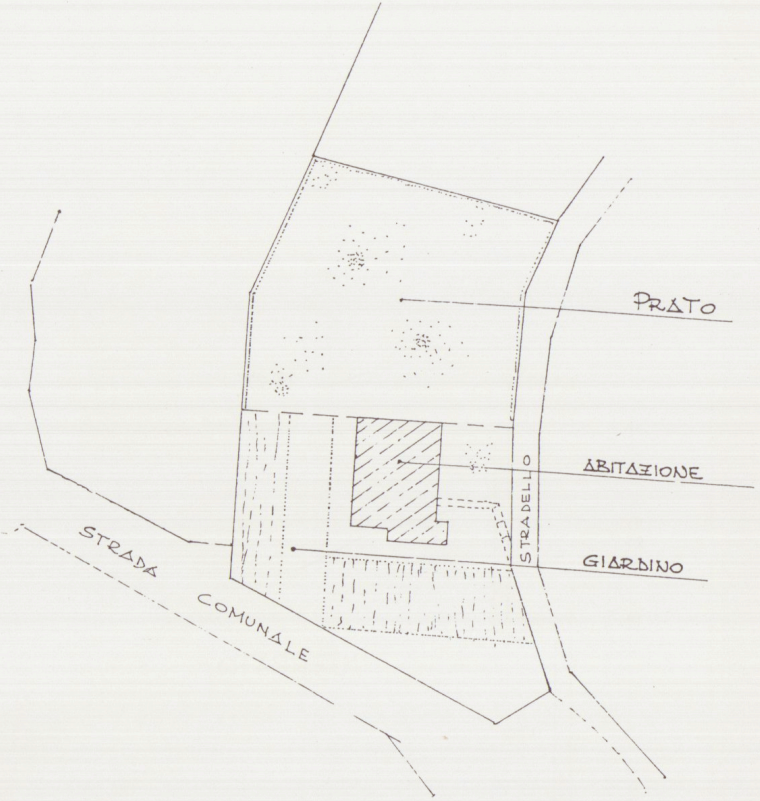
PRATO
ABITAZIONE
GIARDINO
STRADELLO
STRADA COMUNALE

SISTEMAZIONE AREA ESTERNA SCALA 1:500

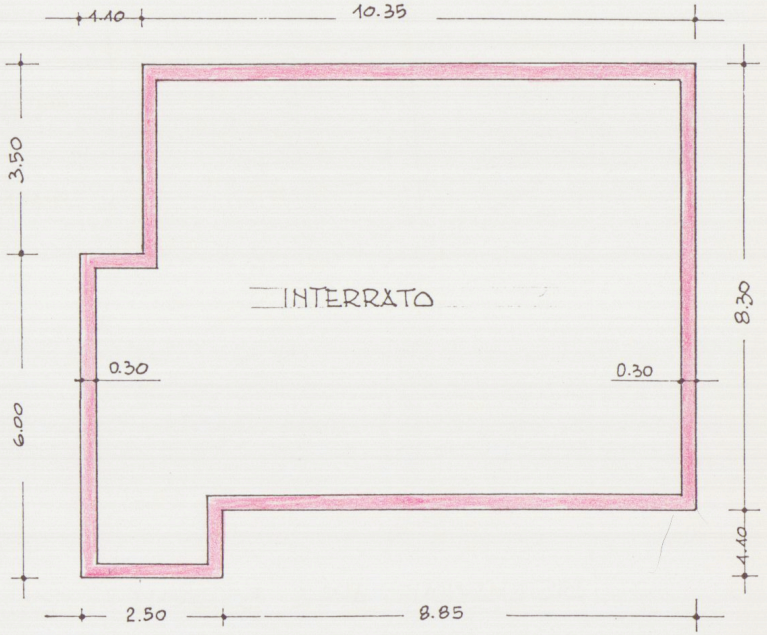
1.10
10.35
3.50
6.00
8.30
1.10
INTERRATO
0.30
0.30
2.50
8.85

PIANTA INTERRATO

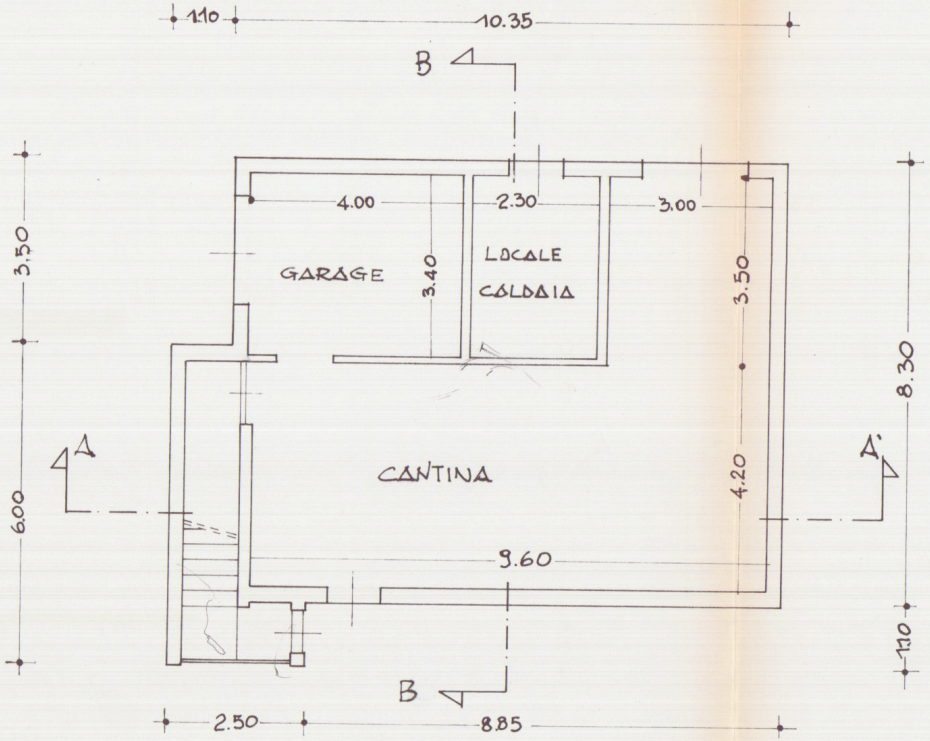
1.10
10.35
B
4.00
2.30
3.00
GARAGE
3.40
LOCALE
CALDAIA
3.50
3.50
8.30
A
CANTINA
A'
6.00
4.20
9.60
1.10
B
2.50
8.85

PIANTA PIANO TERRA

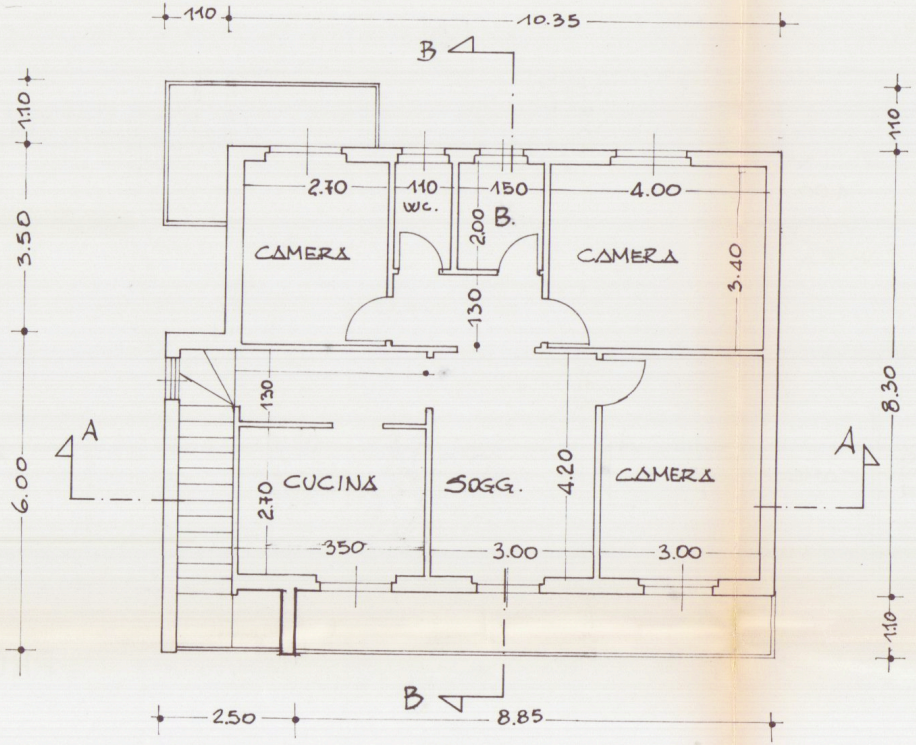
1.10
10.35
B
1.10
2.70
1.10
1.50
4.00
W.C.
B.
2.00
3.50
CAMERA
CAMERA
3.40
1.30
8.30
1.30
A
A
6.00
CUCINA
SOGG.
4.20
CAMERA
2.70
3.50
3.00
3.00
1.10
1.10
B
2.50
8.85

PIANTA PRIMO PIANO



PROSPETTO EST



PROSPETTO NORD



PROSPETTO OVEST



PROSPETTO SUD

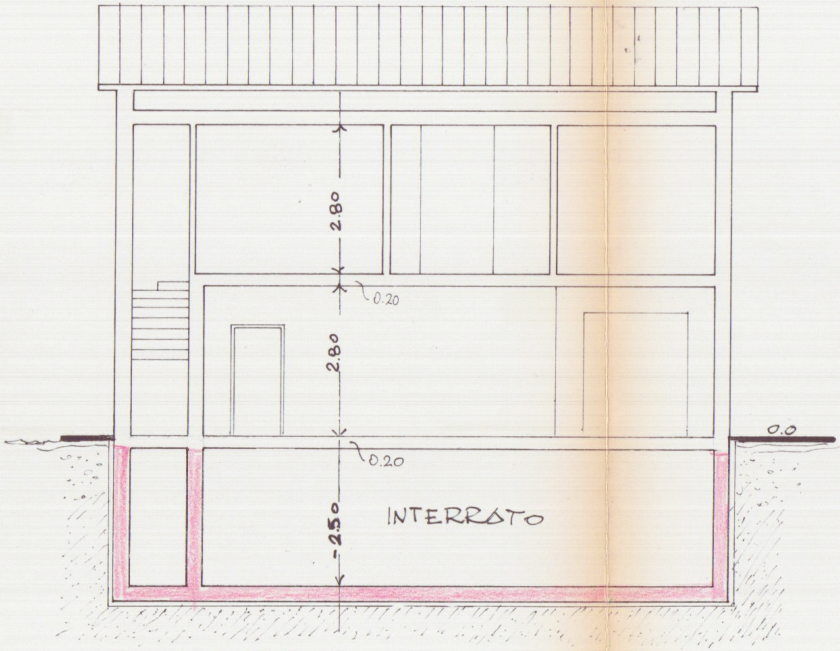
2.80
0.20
2.80
0.20
-2.50
INTERRATO
0.0

SEZIONE A-A

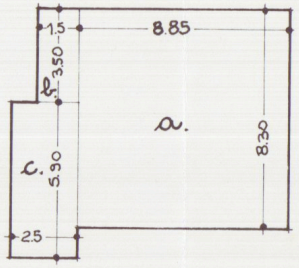
1.5
8.85
3.50
b.
a.
8.30
c.
5.90
2.5

a. ml. 8.85 x 8.30 = mq. 73.45
b. ml. 1.50 x 3.50 = mq. 5.25
c. ml. 2.50 x 5.90 = mq. 14.75
Tot. mq. 93.45

mq. 93.45 x h 5.85 = mc. 546.68

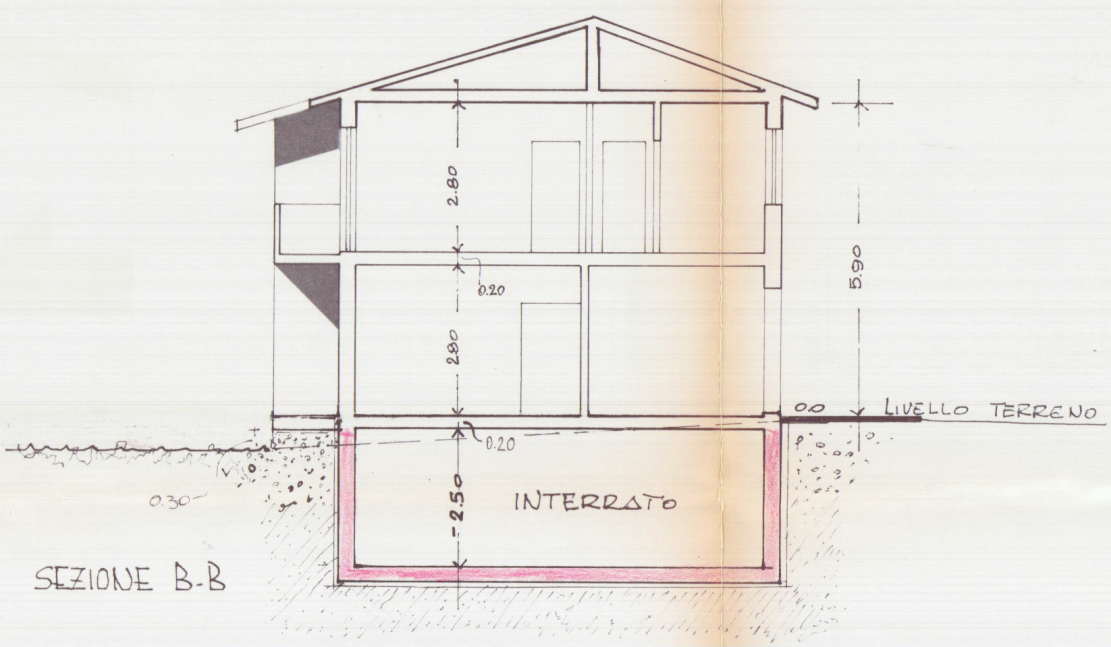
2.80
0.20
2.80
0.20
5.90
0.0
LIVELLO TERRENO
-2.50
INTERRATO
0.30

SEZIONE B-B

PIANTA COPERTURA