5 MAG 1981

AF. 1 CONTROLLO

COMUNE di CARRARA

PROGETTO DI FABBRICATO AD USO ABITAZIONE

LOCALITA' MARINA DI CARRARA
VIA DEI MILLE

COMUNE DI CARRARA
Protocollo
Data
Visto

PROPRIETA' BIANCHI ANNA MARIA
Nuovo Catasto Sez.
C.F. BNC NNM 31R69 B832Q

Approvato dal Consiglio Comunale con delibera n. 1220 del 19-11-1980
Sindaco
Segretario

TAVOLA	
1	PLANIMETRIE

PROGETTISTA
ARCH. SILVESTRO TELARA

ORDINE DEGLI ARCHITETTI DELLA PROVINCIA DI MASSA CARRARA
ORDINE N. 127
Il Presidente

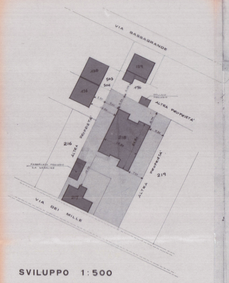

SVILUPPO 1:500

	SUPERFICIE MQ A	B	C	TOTALE	ALTEZZA ML	VOLUME MC
P.T.	[illegible]	[illegible]	[illegible]	[illegible]	[illegible]	[illegible]
1°	[illegible]	[illegible]	[illegible]	376,17	[illegible]	[illegible]
2°	[illegible]	[illegible]	[illegible]	376,17	[illegible]	[illegible]
3°	[illegible]	[illegible]	[illegible]	376,17	[illegible]	[illegible]
TOT.	[illegible]	[illegible]	[illegible]	[illegible]		[illegible]
INTER.	[illegible]	[illegible]	[illegible]	376,17	[illegible]	[illegible]
TOT.	[illegible]	[illegible]	[illegible]	[illegible]		[illegible]

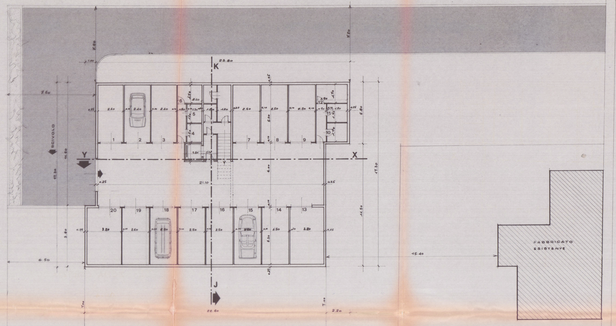

PIANO INTERRATO

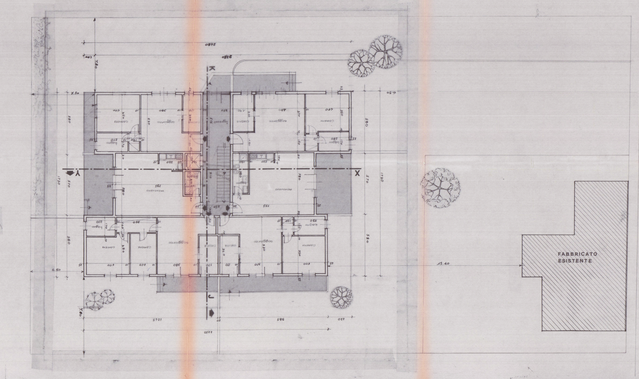

PIANO TERRA

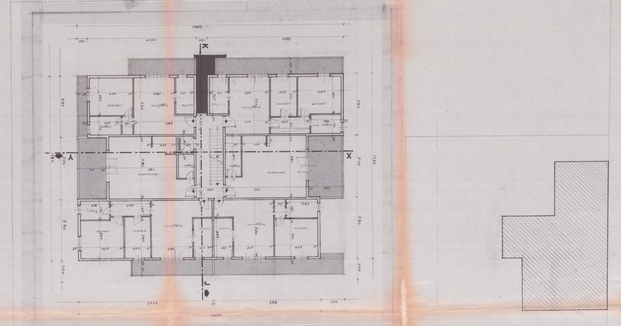

PIANO PRIMO

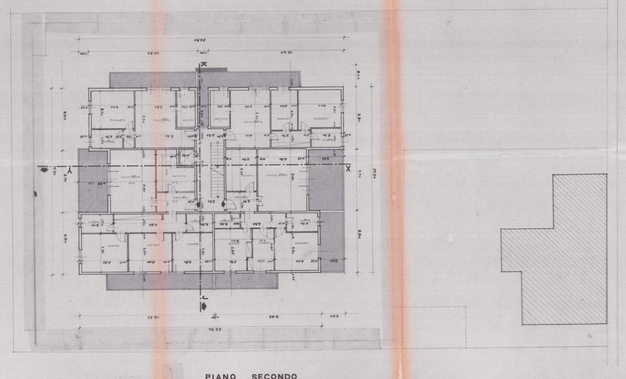

PIANO SECONDO

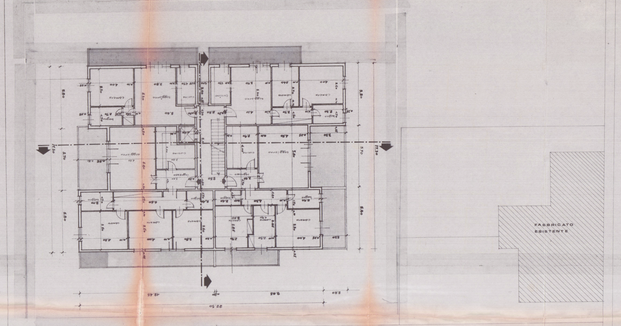

PIANO TERZO

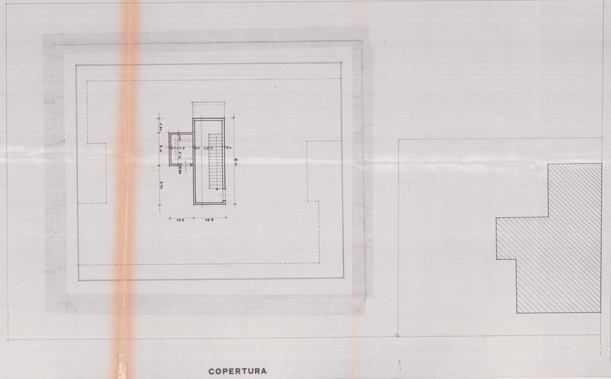

COPERTURA