27 MAG 1987

Geom. A. Bernucca & D. Zoni

Studio Tecnico Professionale

Via Trieste 25 - Tel. [illegible] - MASSA CARRARA

SERRA LUCINA

Tav. N. 0

Scala 1:100

Prot.

Data

RIFACIMENTO COPERTURA

PLANIMETRIA, PIANTE, SEZIONI e PROSPETI

ATTUALE

APPROVATO

24 DIC. 1987

CONTROLLATO IL DIRIGENTE

Approvato dal Sindaco alla condizione indicata nella Concessione Edilizia N. 11 del 24 DIC. 1987

IL PROGETTISTA DI PROGRAMMA (Arch. [illegible])

COMUNE DI CARRARA

PRG CITTÀ "CAMPI DI GIOCO/VERDE PUBBLICO"

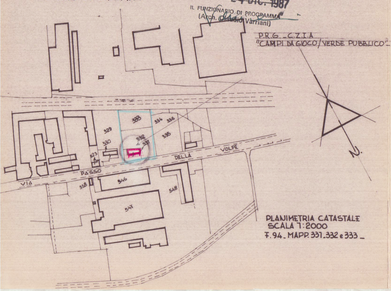

PLANIMETRIA CATASTALE
SCALA 1:2000
F. 94, MAPP. 331, 332 e 333

SVILUPPO 1:500

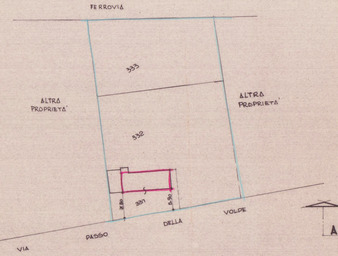

SCHEMA SUPERFICI E VOLUMI

ATTUALE

TABELLA SUPERFICI E VOLUMI				
PARTE	DIMENSIONI	SUP.	H	VOLUMI
1	4.70 x 5.40	25.38	2.60	65.98
2	4.70 x 1.90	8.93	1.34	6.70
3	[illegible]	65.32	3.50	228.62
		299.63		301 mc
	13.20 x 5.40	71.28	0.35	24.95

PIANTA PIANO TERRA

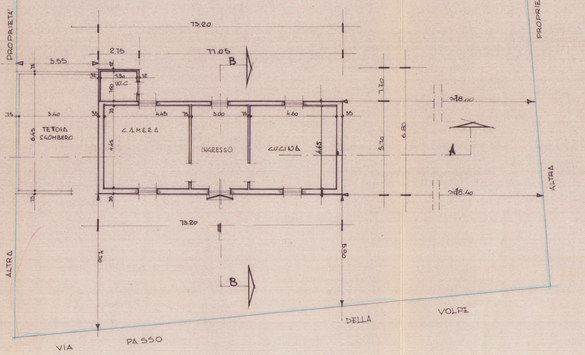

PIANTA COPERTURA

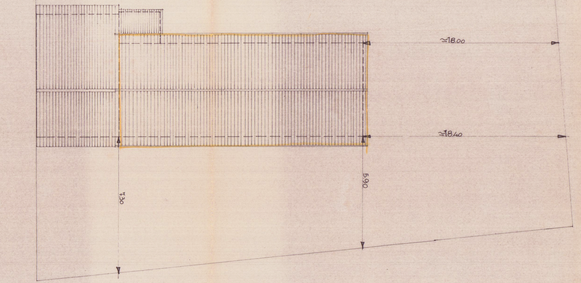

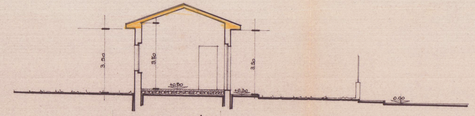

SEZIONE B/B

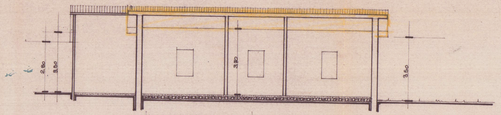

SEZIONE A/A

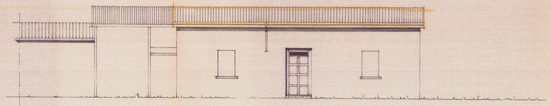

PROSPETO SUD.

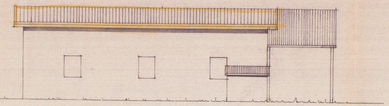

PROSPETO NORD.

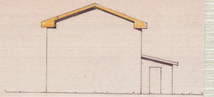

PROSPETO EST.