19 MAG 1988

Geom. A. Berrettoni & D. Zerri

Studio Associato Professionale

Via [illegible] 24 - Tel. [illegible] - AVENZA CARRARA

SERRA LUIGINA

Tav. N° | Scala 1:100

Pref.

Data

RISANAMENTO IGIENICO E STRUTURALE

PLANIMETRIA, PIANTE, SEZIONI e PROSPETI

VARIANTE

Approvato con le sole condizioni [illegible] 20 12 1987

CARRARA, li 14 MAG 1988

IL DIRIGENTE IL DIPARTIMENTO
(Dott. Claudio Ferrari)

VARIANTE

APPROVATO

14 MAG 1988

CONTROLLATO
IL TECNICO

COMUNE DI CARRARA

P.R.G. - C.Z.T.A.
"CAMPI DI GIOCO/VERDE PUBBLICO"

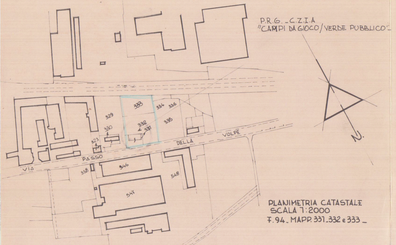

PLANIMETRIA CATASTALE
SCALA 1:2000
F. 94 - MAPP. 331, 332 e 333

SVILUPPO 1:500

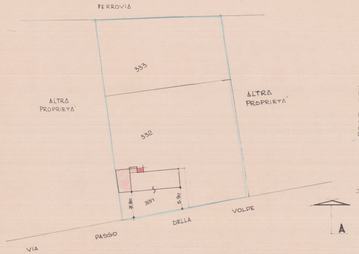

SCHEMA SUPERFICI E VOLUMI

ATTUALE

DI PROGETTO

TABELLA SUPERFICI E VOLUMI				
PARTE	DIMENSIONI	SUP.	H.	VOLUMI
1	4.75 x 3.80	18.05	3.85	69.49
2	2.75 x 1.50	3.65	1.70	6.20
3	7.80 x 7.15	55.77	3.50	195.20
4	3.80 x 6.75	25.65	3.50	89.78
5	15.20 x 5.10	77.52	3.50	271.32
6	3.65 x 1.60	5.84	3.50	20.44

SUP. ATTUALE MQ. 94.93 - VOL. ATTUALE MC. 511.83
SUP. DI PROG. MQ. 191.12 - VOL. DI PROG. MC. 753.92
DIFF. SUP. +MQ. 96.19 - DIFF. VOL. + MC. 242.09

PIANTA PIANO TERRA

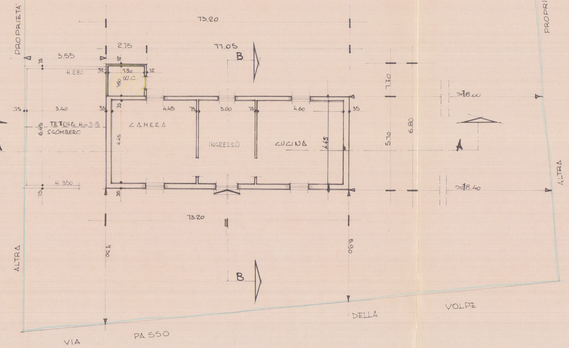

PIANTA COPERTURA

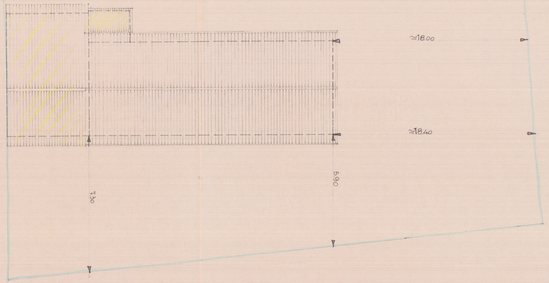

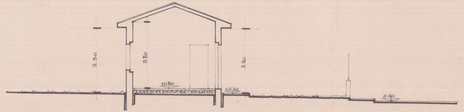

SEZIONE B/B

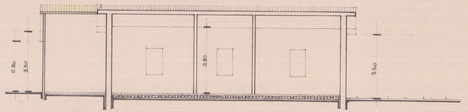

SEZIONE A/A

PROSPETO SUD.

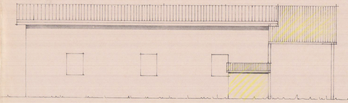

PROSPETO NORD.

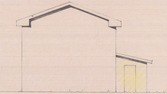

PROSPETO EST.