COMUNE di CARRARA

progetto di fabbricato ad uso abitazione

LOCALITÁ: **bonascola**

PRGC. ZONA: **p.e.e.p.**

PROPRIETA' : coop. «valverde» «A'1»

C.F. 00373090455

PRESIDENTE : BONATI PAOLO

PROGETTISTA: ARCH. BERNARDO DEL NERO

TAV. 1

fabbricato A'

scala: 1:2000
1: 500
1: 100

APPROVATO
17 SET. 1985
CONTROLLO TECNICO

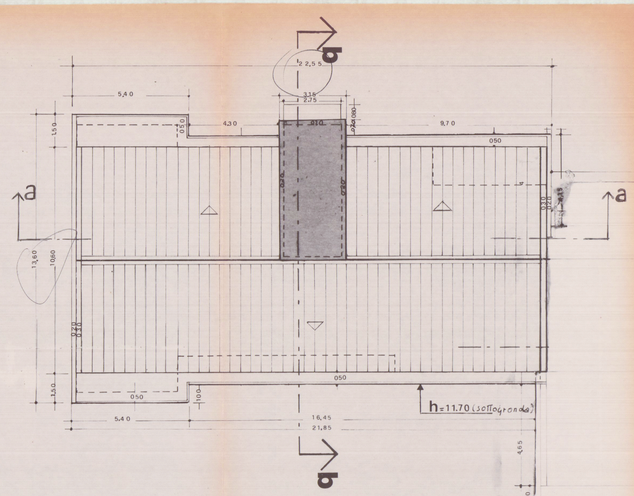

pianta della copertura

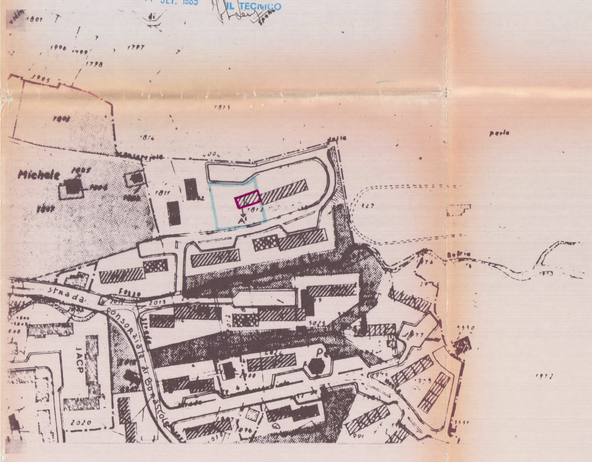

planimetria scala 1:2000

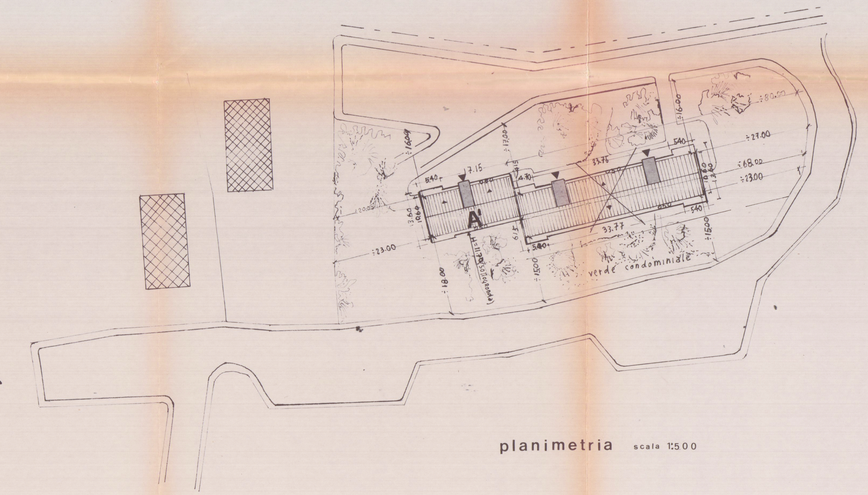

planimetria scala 1:500

vedi fabbricato A

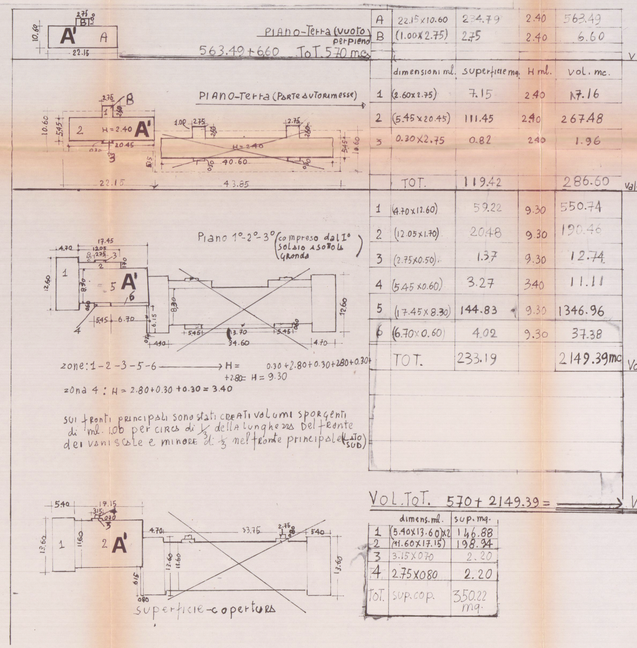

A	22.15 x 10.60	234.79	2.40	563.49
B	(1.00 x 2.75)	2.75	2.40	6.60

563.49 + 6.60 TOT. 570 mc.

vol. TOT. 570 mc.

	dimensioni ml.	superficie mq.	H ml.	vol. mc.
1	(2.60 x 2.95)	7.15	2.40	17.16
2	(5.45 x 20.45)	111.45	2.40	267.48
3	0.20 x 2.75	0.82	2.40	1.96
	TOT.	119.42		286.60

vale per calcolo opere di urbanizzazione

1	(4.70 x 12.60)	59.22	9.30	550.74
2	(12.05 x 1.70)	20.48	9.30	190.46
3	(2.75 x 0.50)	1.37	9.30	12.74
4	(5.45 x 0.60)	3.27	3.40	11.11
5	(17.45 x 8.30)	144.83	9.30	1346.96
6	(6.70 x 0.60)	4.02	9.30	37.38
	TOT.	233.19		2149.39 mc.

Vol. TOT. 2149.39 mc.

Vol. TOT. 570 + 2149.39 = → Vol. TOT. 2719.39 mc.

	dimens. ml.	sup. mq.
1	(5.40 x 13.60) x 2	146.88
2	(11.60 x 17.15)	198.94
3	3.15 x 0.70	2.20
4	2.75 x 0.80	2.20
TOT.	sup. coop.	350.22 mq.