-8 OTT. 1984

PLANIMETRIA 1:2000

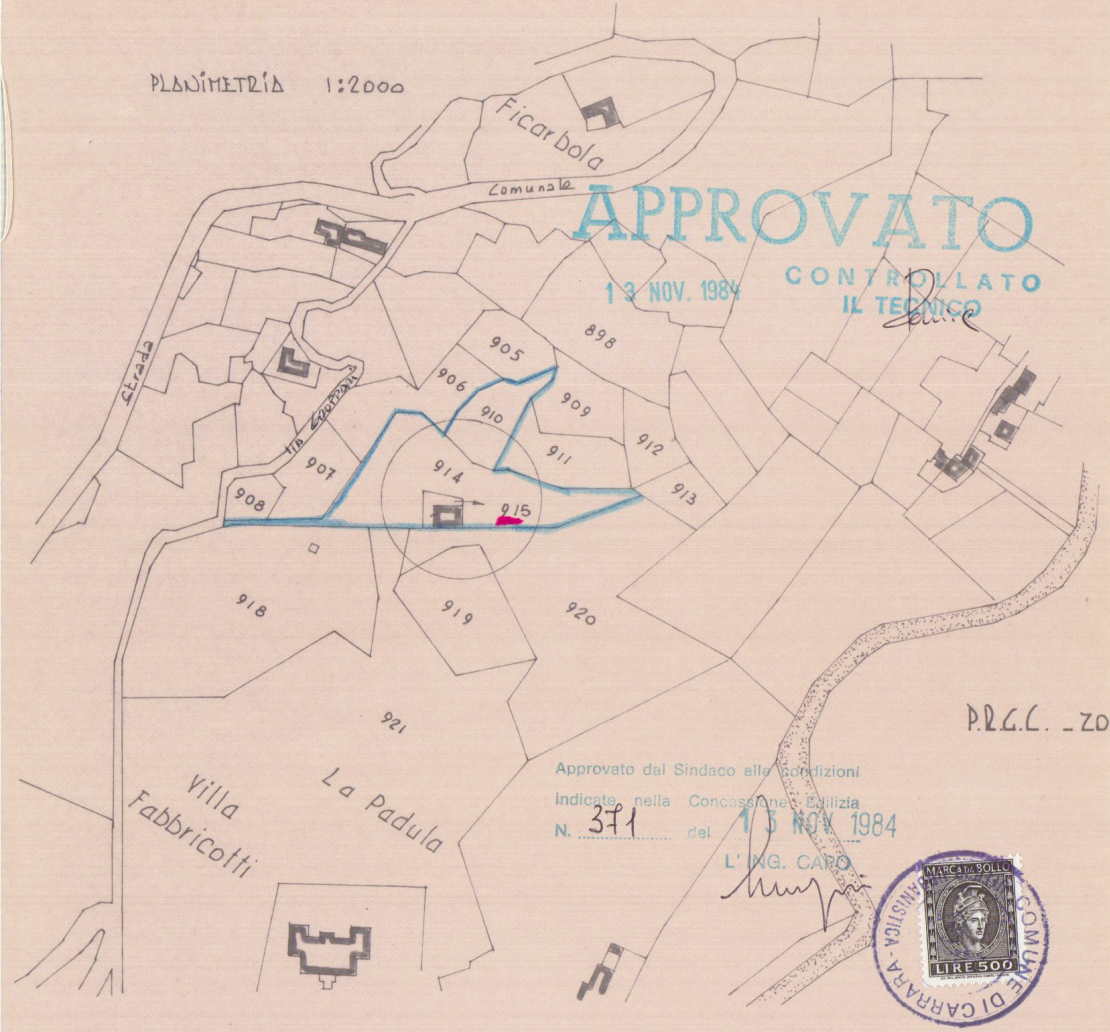
Ficarbola
Comunale
Strada
Via Groppara
898
905
906
910
909
911
912
913
907
908
914
915
918
919
920
921
Villa Fabbricotti
La Padula

APPROVATO
13 NOV. 1984
CONTROLLATO
IL TECNICO

Approvato dal Sindaco alle condizioni indicate nella Concessione Edilizia
N. 371 del 13 NOV 1984
L'ING. CAPO

MARCA DA BOLLO LIRE 500

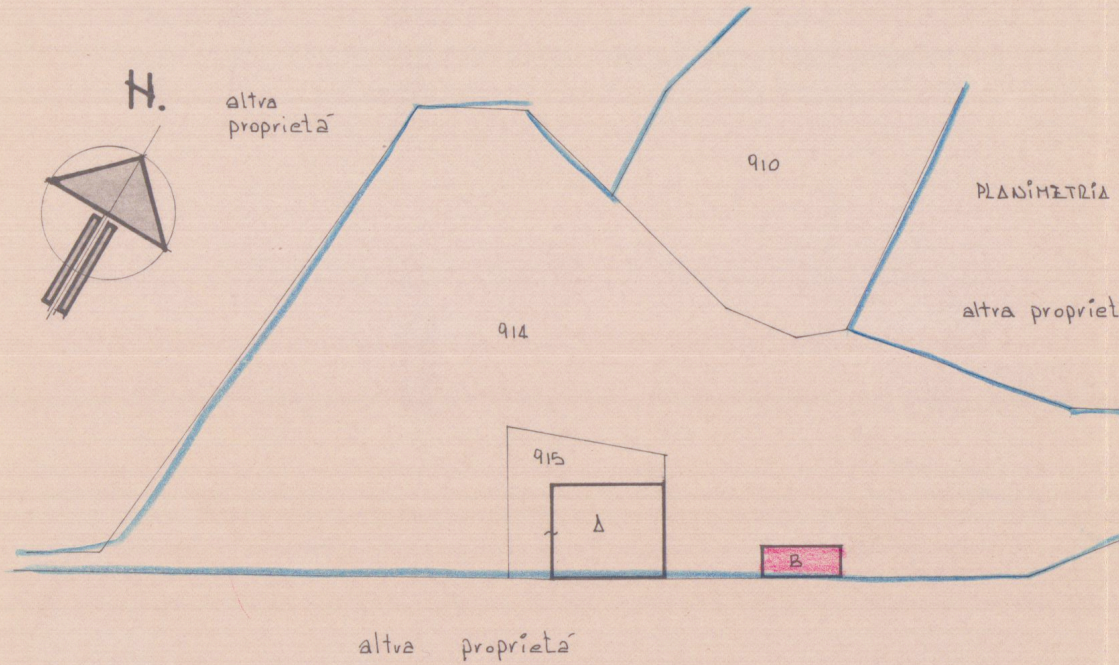
N.
altra proprietá
910
PLANIMETRIA
914
altra propriet
915
A
B
altra proprietá

P.R.G.C. _ZONA RURALE_

VOLUMI e SUPERFICI

ESISTENTE

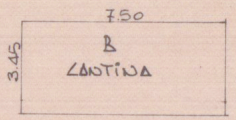
7.50
3.45
B
CANTINA

B

SUPERFICIE = ml. 7.50 x 3.45 = 25.88 MQ
VOLUME = mq. 25.88 x ml. 3.25 = 84.11 MC.

DI PROGETTO

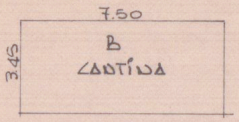
7.50
3.45
B
CANTINA

B

SUPERFICIE = ml. 7.50 x 3.45 = 25.88 MQ
VOLUME = mq. 25.88 x ml. 3.00 = 77.64 MC.

A


10.05
9.40
A
ABITAZIONE

SUPERFICIE COPERTA FABBRICATO DI "ABITAZIONE" ≃ MQ 95.00
VOLUME " " " ≃ MC. 665.00

TOTALE SUPERFICIE COPERTA _A+B = MQ 121.00
TOTALE VOLUME A+B = MC. 743.00

COMUNE DI CARRARA C.R. _FOG. 30 _MAPP. 914_915_910

Geom. A. Bernacca & D. Zeni
Studio Tecnico Professionale
Via F. Turati 21 Tel. (0585) 51088 - AVENZA CARRARA

Progettista
GEOM. DANTE ZENI N. 4
Dante Zeni

COMMITTENZA: VANELLO GIUSEPPE e GERBI GINA

OGGETTO: RIFACIMENTO COPERTURA

TAVOLA: PLANIMETRIE _ PIANTE _ PROSPETTI _ SEZIONI

Tav. N° U

Scala 1:100

Prot

Data 31_8_84

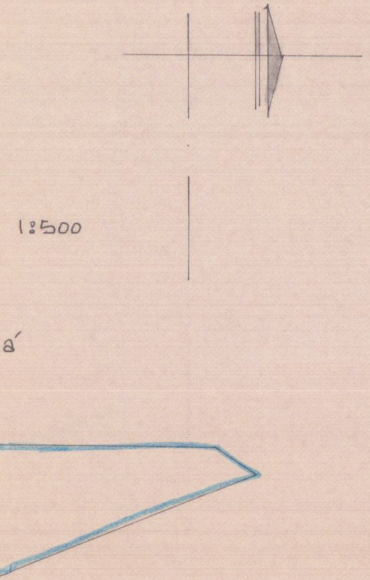

STATO ATUALE

PIANTA _COPERTURA_



PROSPETTO _NORD_

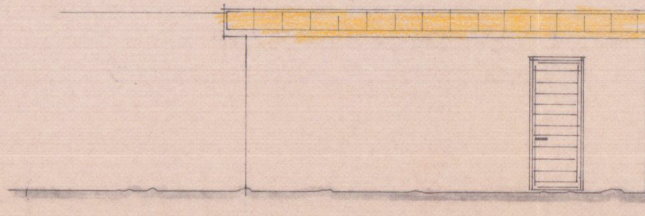

PIANTA _PIANO TERRA_

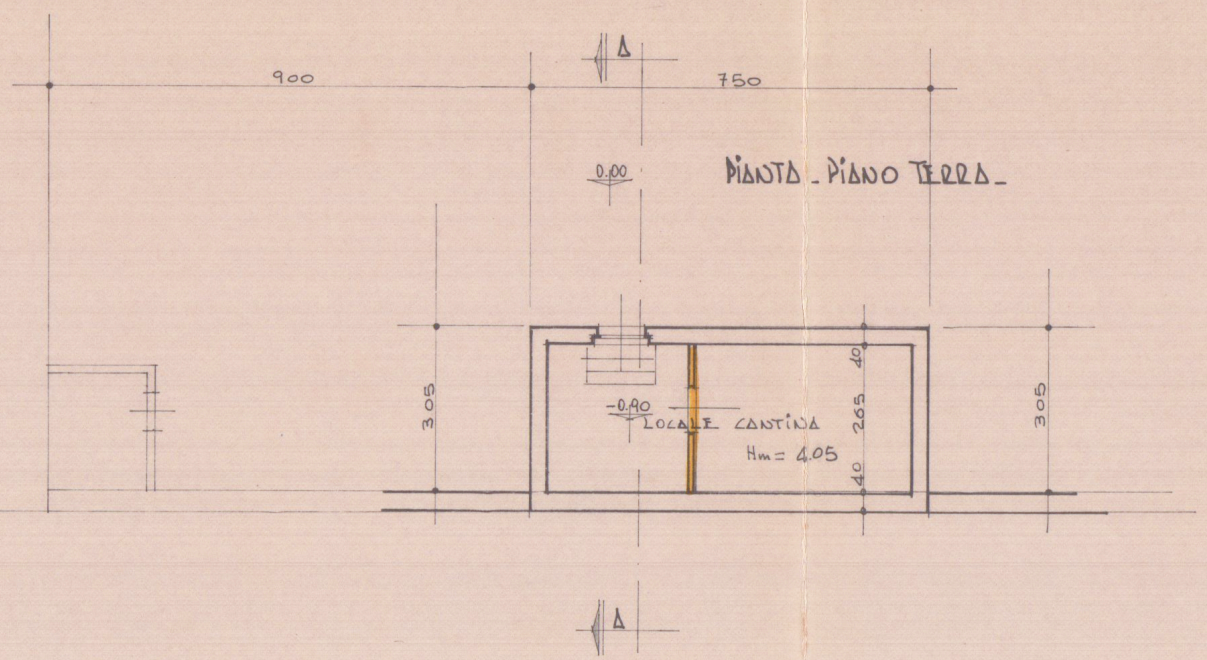
900
750
A
0.00
305
-0.80
LOCALE CANTINA
Hm = 4.05
40
265
40
305
A

PROSPETTO _EST_

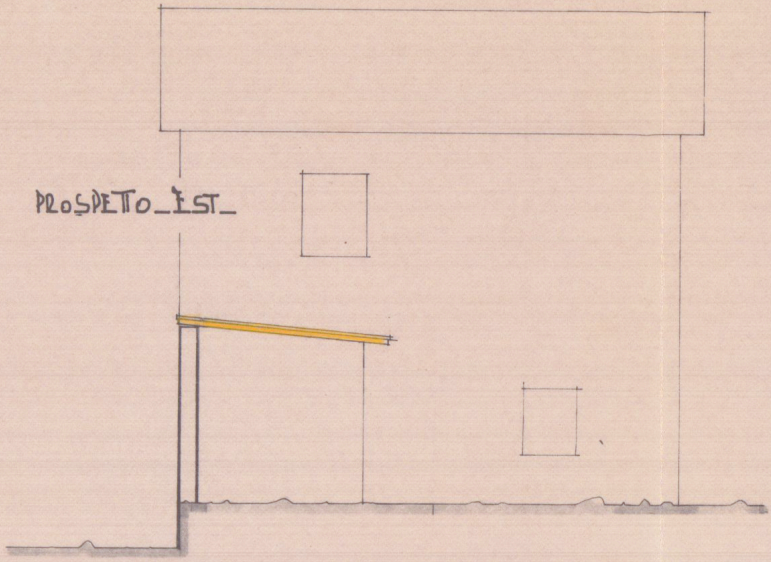



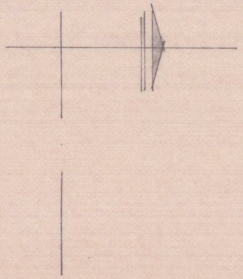

PROSPETTO _ OVEST _

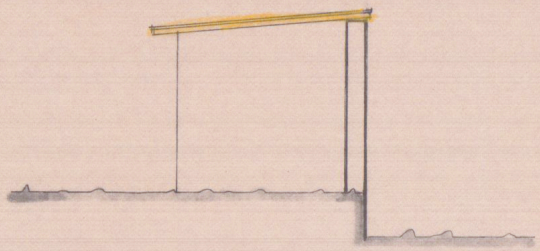

SEZIONE _ D.D

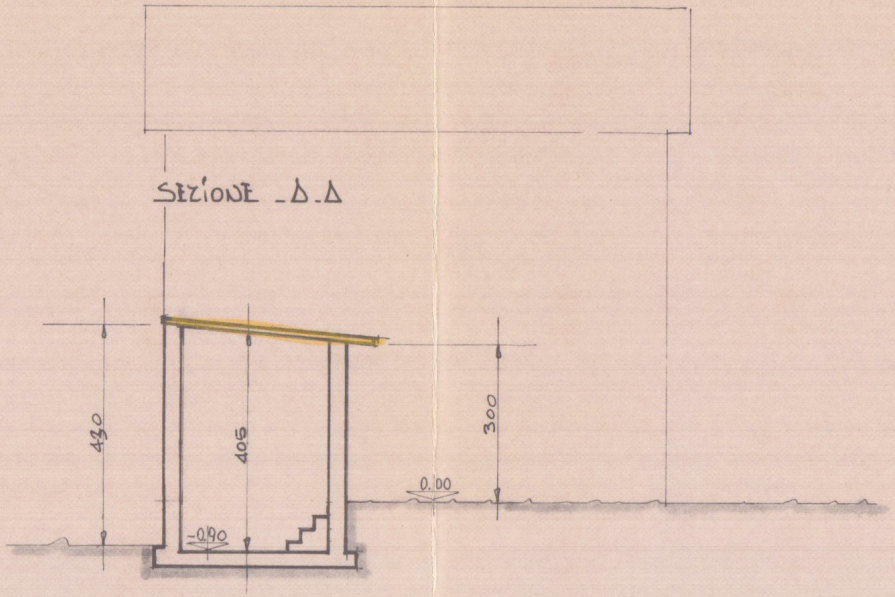
430
405
300
0.00
-0.90

DI PROGETTO

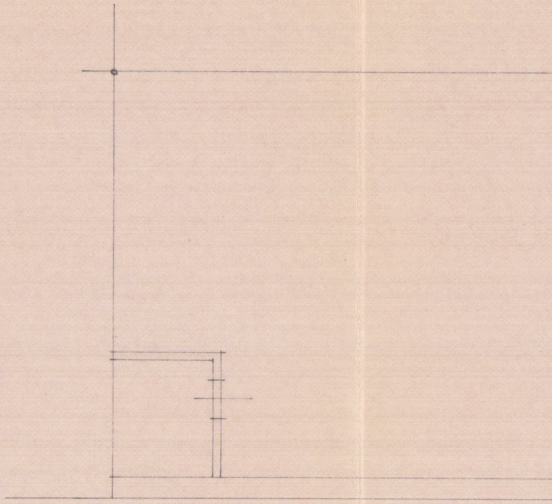

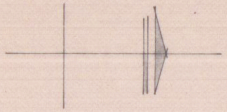

PIANTA _COPERTURA_

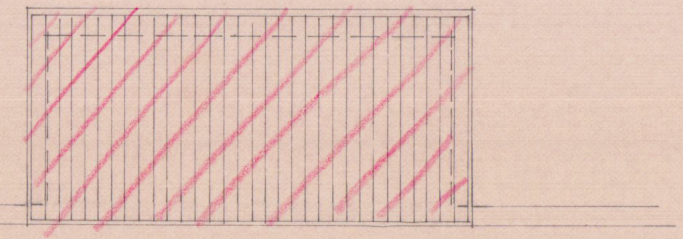

PIANTA _PIANO TERRA_

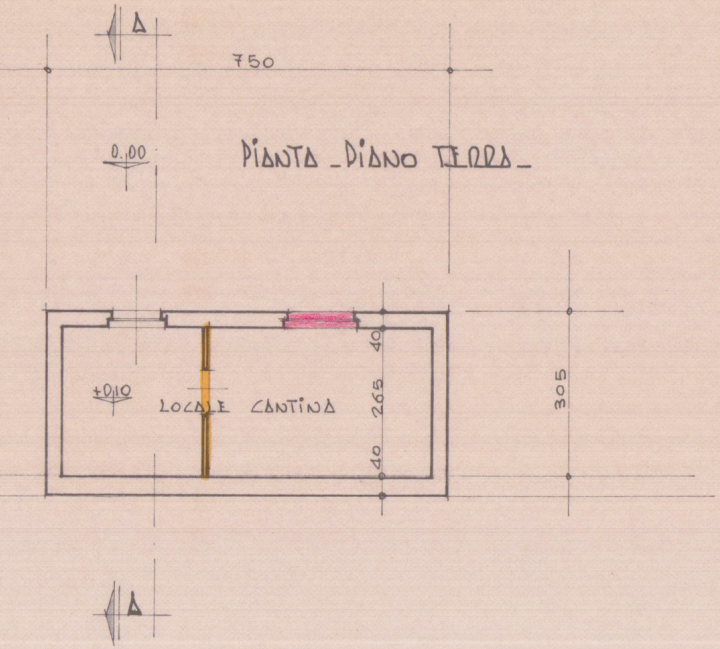
A
750
0,00
+0,10
LOCALE CANTINA
40
265
40
305
A

PROSPETTO _NORD_



PARTI

PROSPETTO _EST_

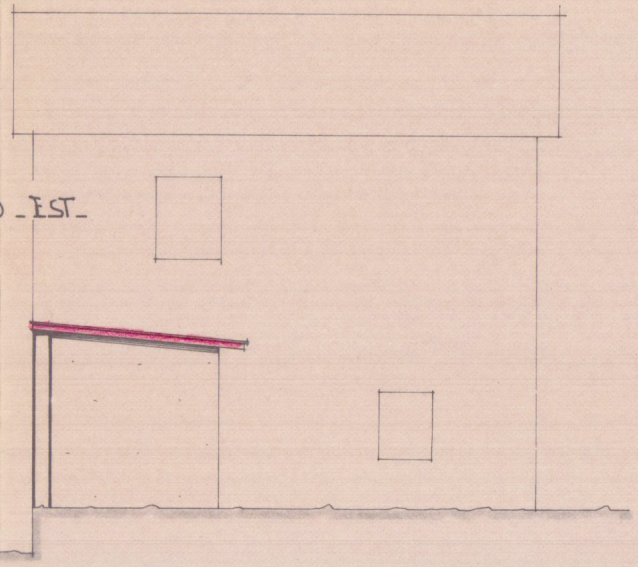

PROSPETTO _OVEST_

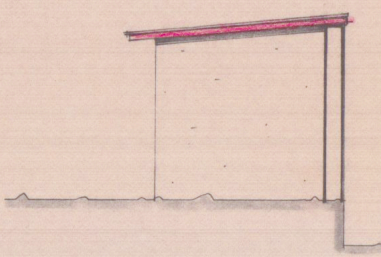

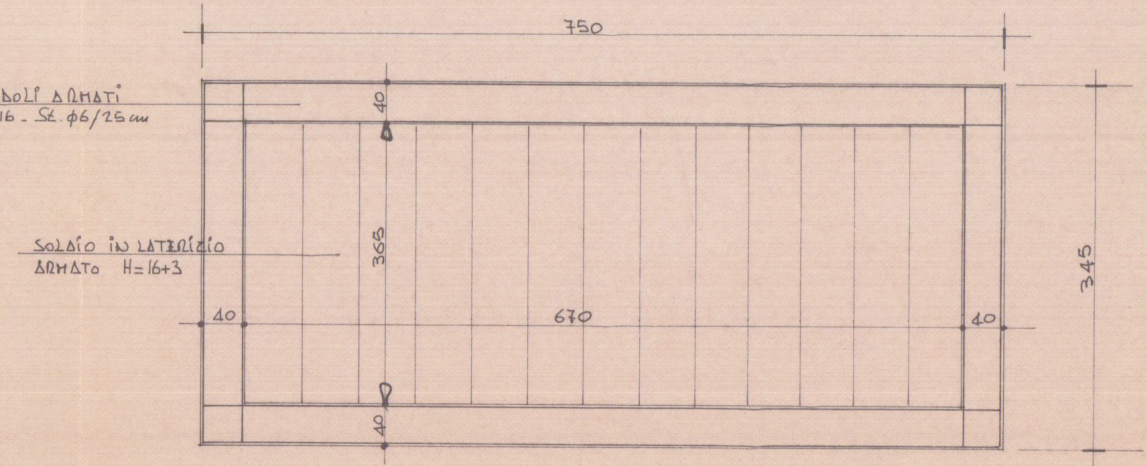
750
DOLI ARMATI
16 - St. φ6/25 cm
SOLAIO IN LATERIZIO
ARMATO H=16+3
40
365
40
40
670
40
345

ICOLARE SCALA 1:50

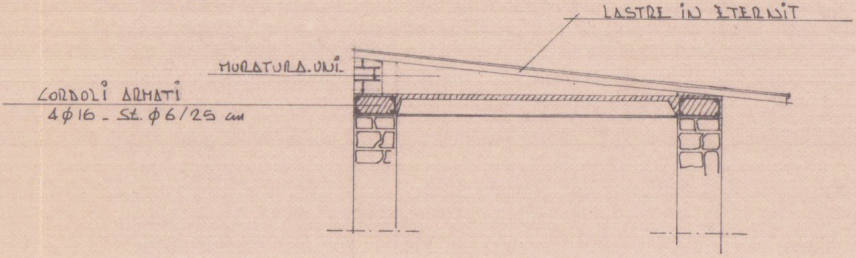
LASTRE IN ETERNIT
MURATURA.UNI.
CORDOLI ARMATI
4φ16 - St. φ6/25 cm

SEZIONE _AA

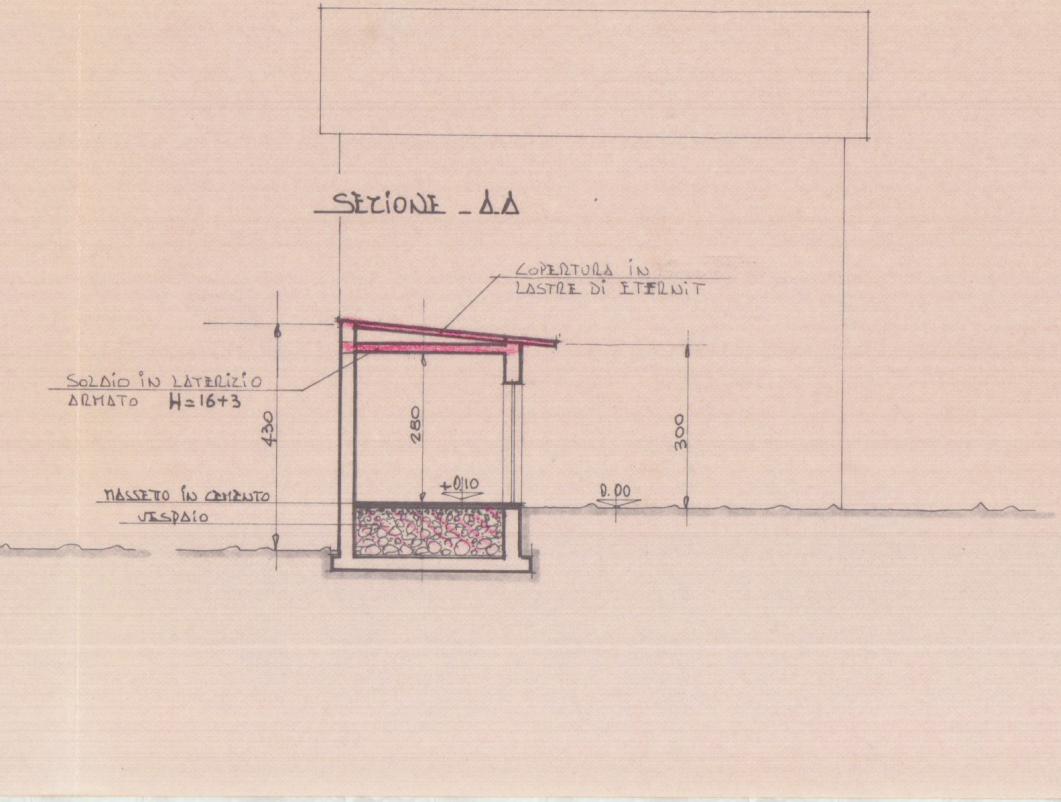
COPERTURA IN
LASTRE DI ETERNIT
SOLAIO IN LATERIZIO
ARMATO H=16+3
430
280
300
+0,10
0.00
MASSETTO IN CEMENTO
VESPAIO