Tav: **1**

Geom: BRIZZI Riccardo-

3 0 MAR. 1990

4

I SOLUZIONE

note:

PROGETTO:

-Ampliamento e ristrutturazione di fabbricato
di civile abitazione sito nel Comune di
Carrara Loc. Nazzano-Avenza.
Distinto al N.C.E.U. foglio N° 85 mapp. 171-172.-

-piante-prospetti-sezioni-

Rapp: 1:100

comm.te: Sig.ra Vannucci Mariella nata a Carrara
il 15 marzo 1942- proprietaria.-

Vannucci Mariella

BRIZZI RICCARDO N. 689
COLLEGIO GEOMETRI MASSA-CARRARA

STUDIO TECNICO
Geom. BRIZZI RICCARDO

SOSPESO

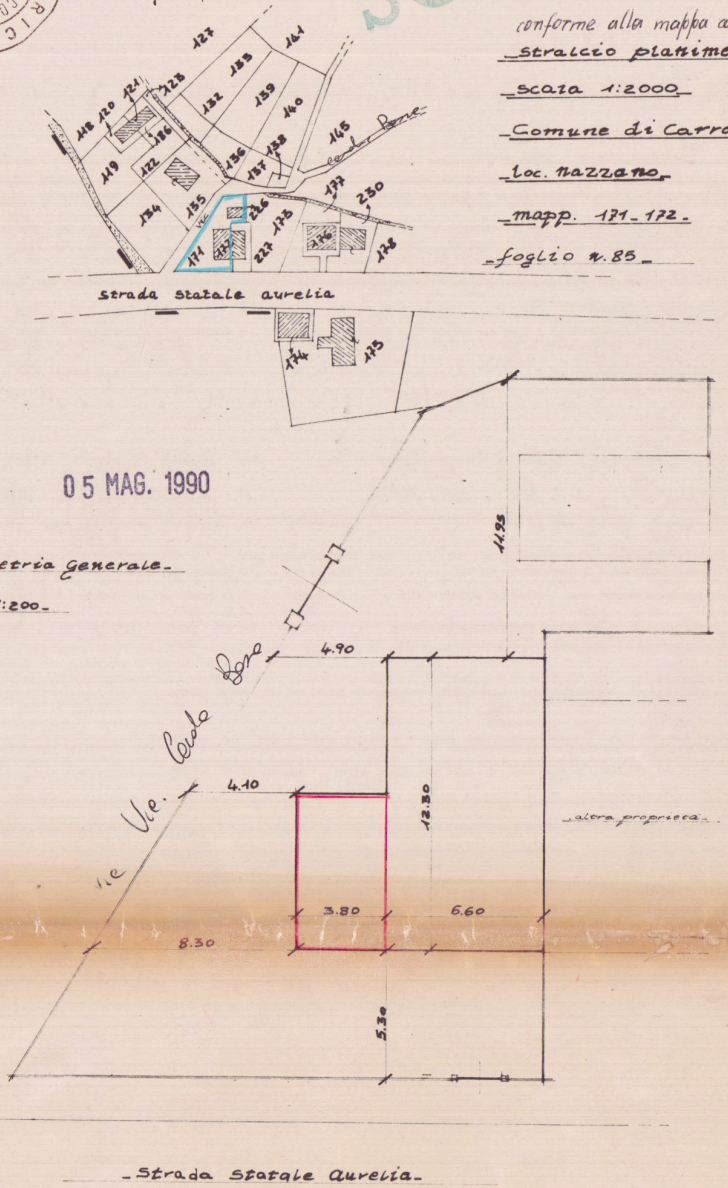
127
161
128
133
121
120
118
132
139
140
186
145
com. Pone
119
122
136
138
137
134
135
171
172
226
227
173
177
230
176
178
strada statale aurelia
174
175
11.95
4.90
Vie. Carlo Pone
4.10
12.30
altra proprietà
3.80
6.60
8.30
5.30
-Strada Statale Aurelia-

conforme alla mappa catastale
-Stralcio planimetrico-
-scala 1:2000-
-Comune di Carrara-
-loc. Nazzano-
-mapp. 171-172.
-foglio n. 85-

0 5 MAG. 1990

-planimetria generale-
-Scala 1:200-

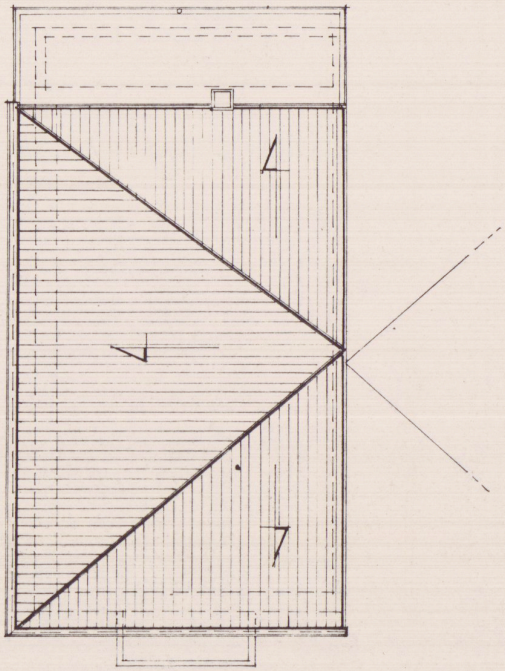

-pianta copertura-

ATTUALE-

PROGETTO-


12.30
6.70
A
0.25

-pianta copertura-

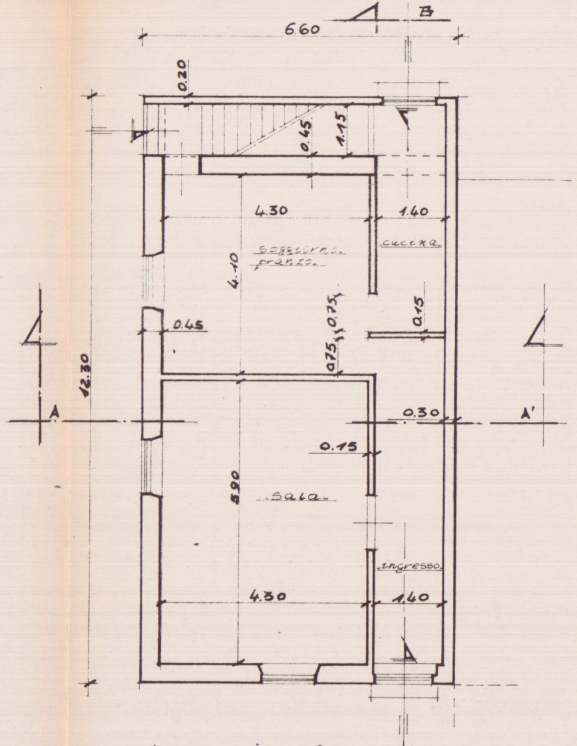
6.60
B
0.20
0.45
1.15
4.30
1.40
soggiorno pranzo
cucina
4.10
0.45
0.75
0.75
0.15
12.30
A
A'
0.30
0.15
5.90
sala
ingresso
4.30
1.40

-pianta piano terra-

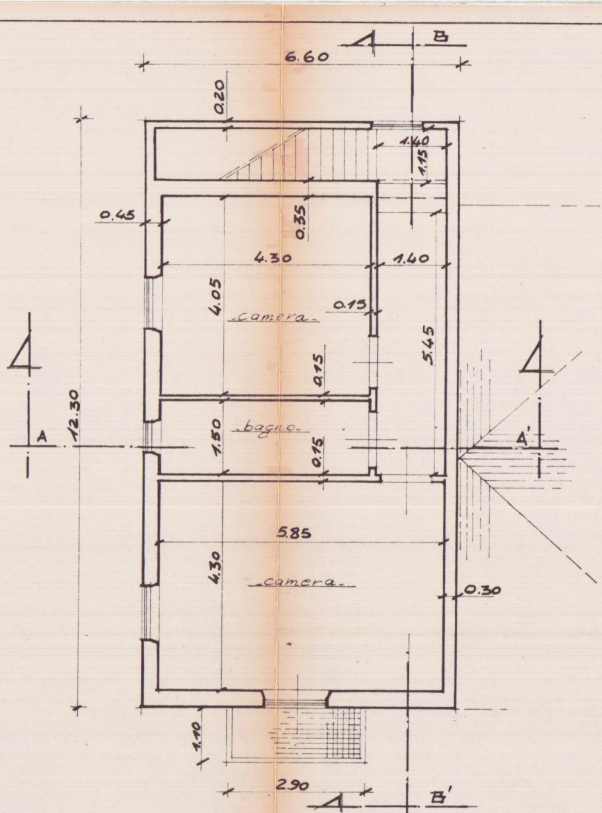
6.60
B
0.20
1.40
1.15
0.45
0.35
4.30
1.40
4.05
camera
0.15
5.45
12.30
A
A'
0.15
1.50
bagno
0.15
5.85
4.30
camera
0.30
1.10
2.90
B'

-pianta piano primo-

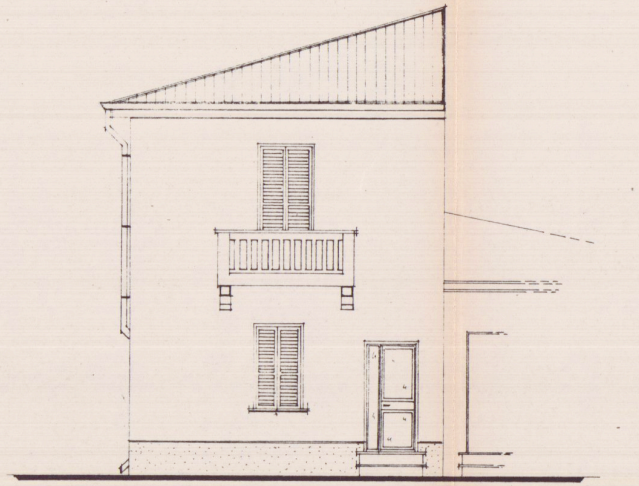

-prospetto SUD-

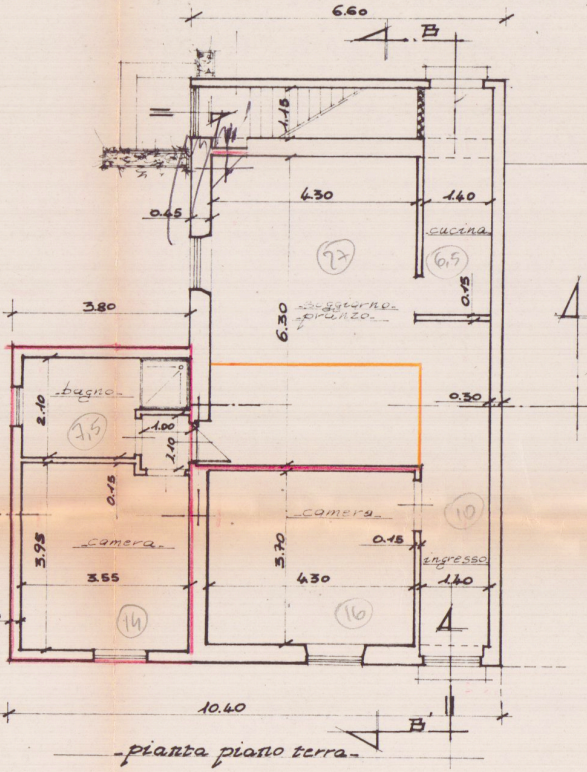
6.60
B
1.15
4.30
1.40
0.45
cucina
(27)
(6,5)
6.30
soggiorno pranzo
0.15
3.80
0.30
A'
bagno
2.10
(7,5)
1.00
1.10
0.15
camera
3.95
camera
3.55
(14)
3.70
4.30
(16)
(10)
0.15
ingresso
1.40
10.40
B'

-pianta piano terra-

(81)
(56)
137 mq

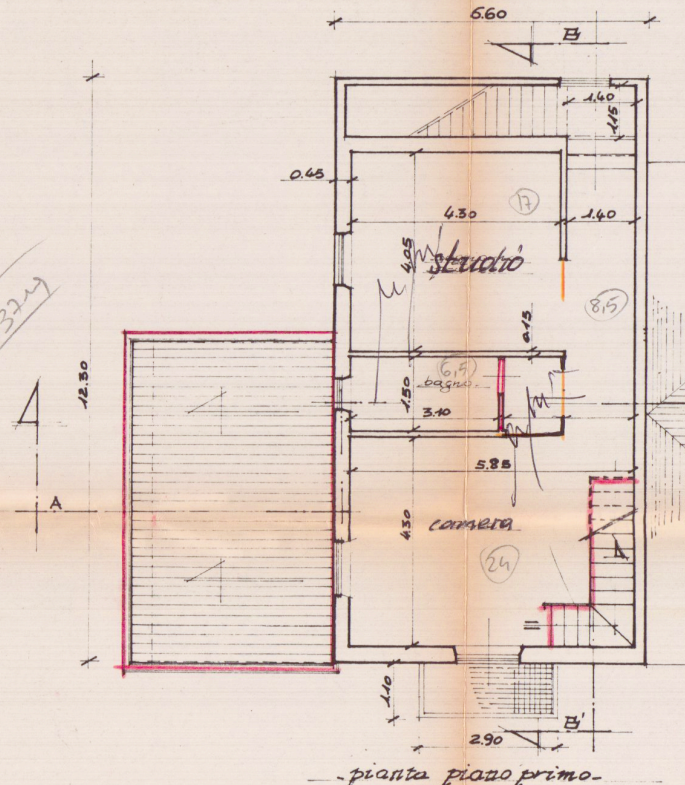
6.60
B
1.40
1.15
0.45
4.30
(17)
1.40
4.05
studio
(8,5)
12.30
0.15
A'
A
1.50
bagno
(6,5)
3.10
5.85
4.30
camera
(24)
1.10
2.90
B'

-pianta piano primo-

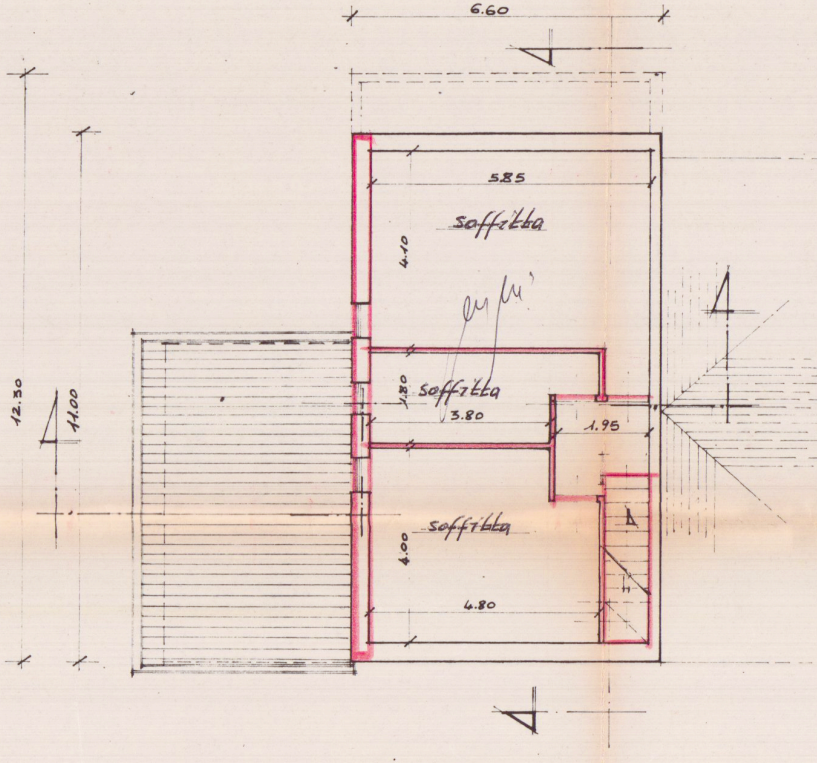
6.60
5.85
soffitta
4.10
12.30
11.00
1.80
soffitta
3.80
1.95
4.00
soffitta
4.80

-pianta sottotetto-

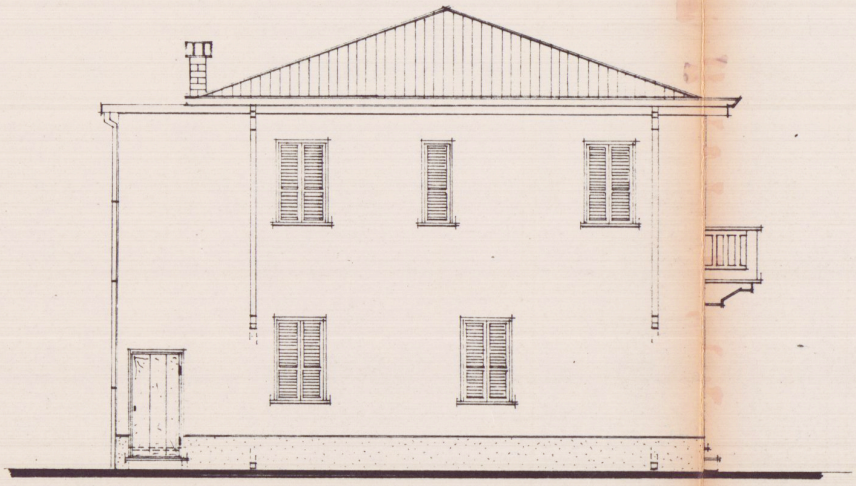

prospetto est

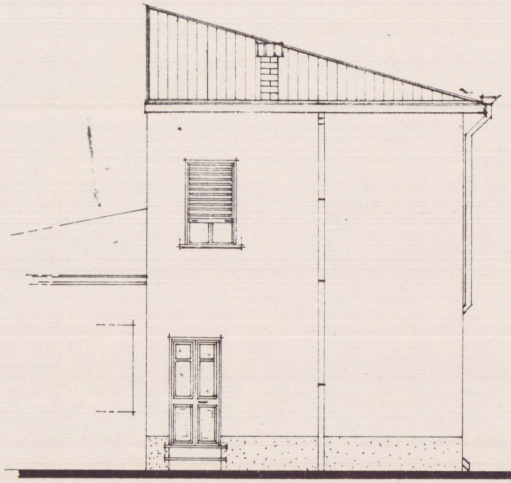

prospetto nord

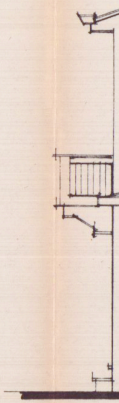

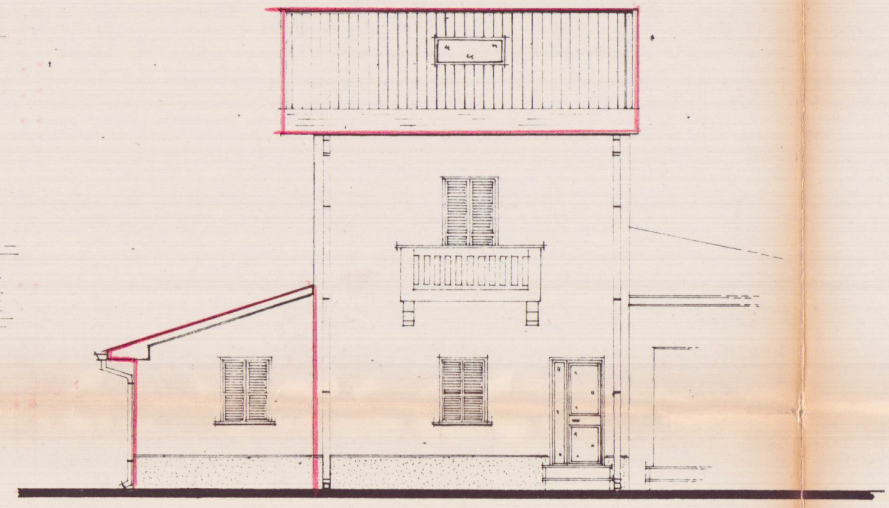

prospetto sud

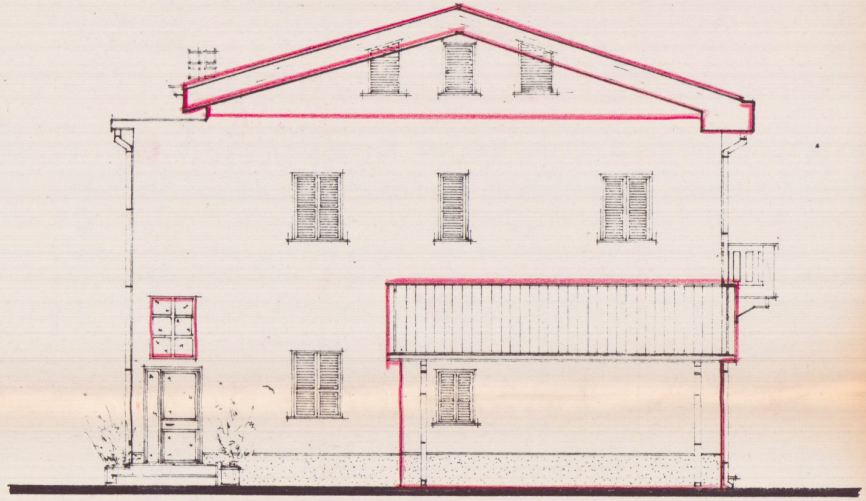

prospetto est

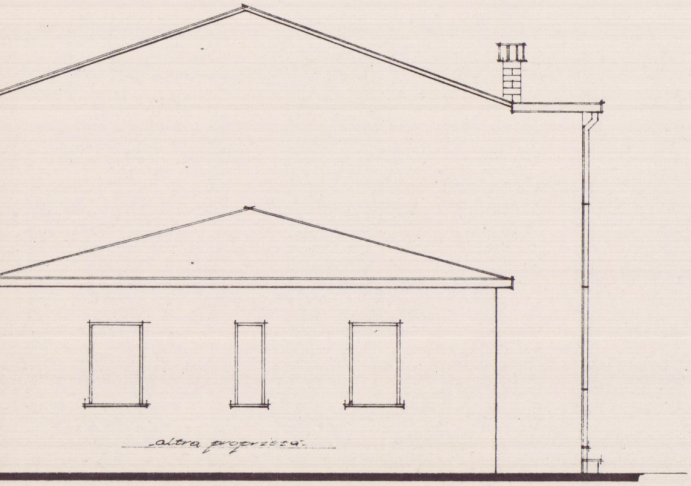
altra proprietà

prospetto ovest

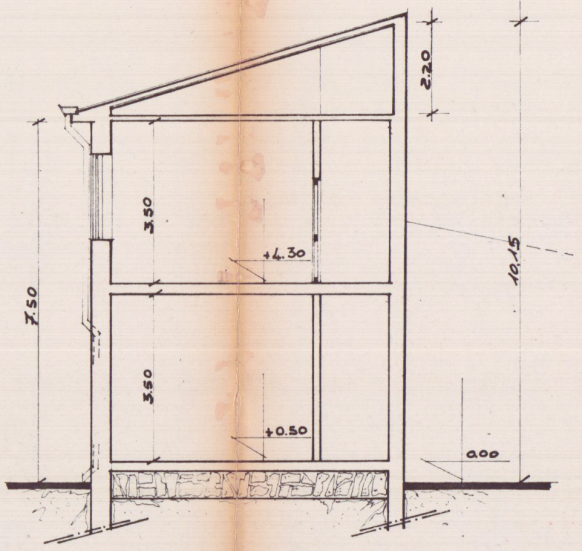
2.20
3.50
+4.30
10.15
7.50
3.50
+0.50
0.00

Sezione AA'

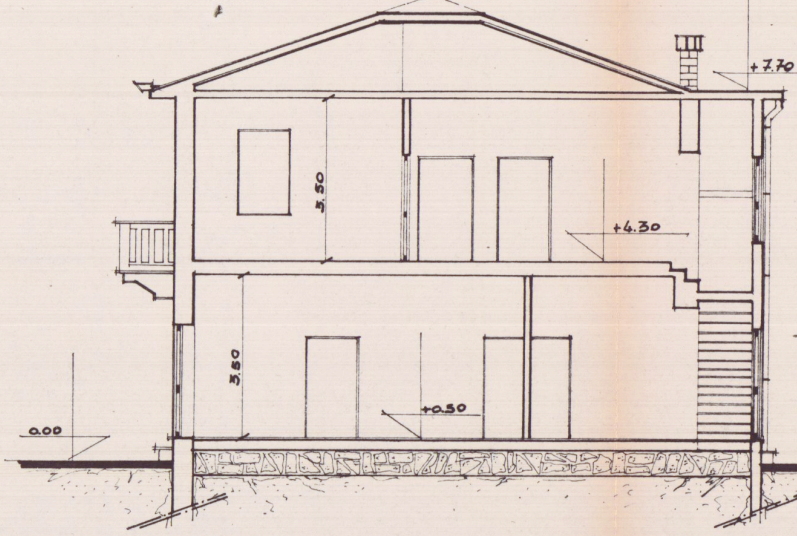
+7.70
3.50
+4.30
0.00
3.50
+0.50

Sezione BB'

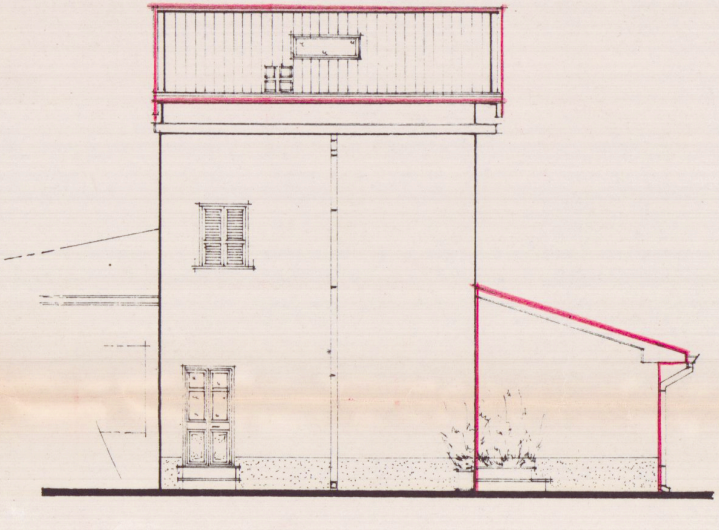

-prospetto nord-

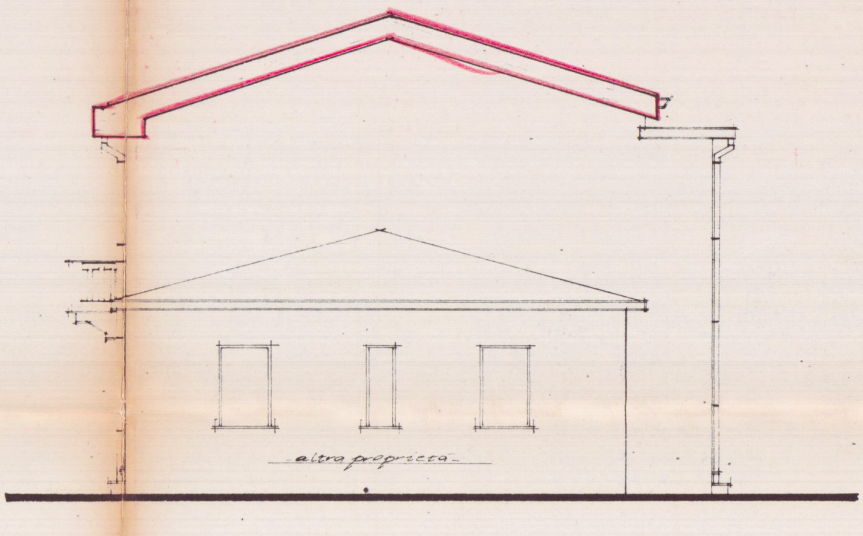
altra proprietà

-prospetto ovest-

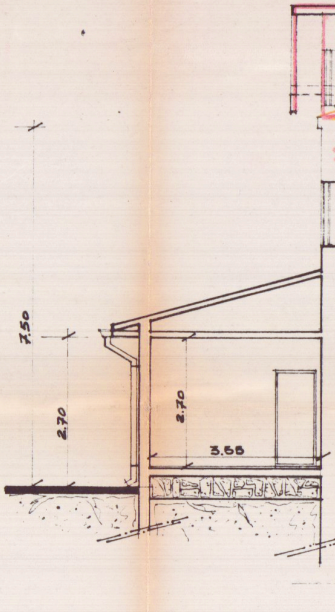
7.50
2.70
2.70
3.55



Schema superfici e volumi scala 1:200

-Stato Auttuale-

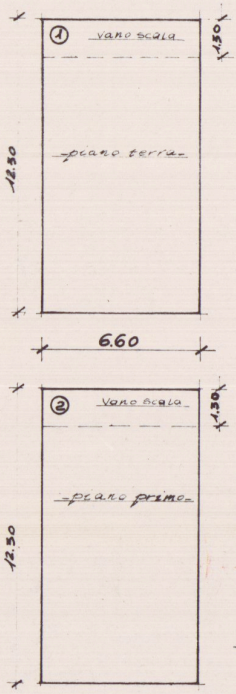
①
vano scala
1.30
12.30
-piano terra-
6.60
②
vano scala
1.30
-piano primo-
12.50

-superficie-

1	12.30 × 6.60	= 81.18 mq
2	12.30 × 6.60	= 81.18 mq
TOT.	81.18 + 81.18	=162.36 mq

-cubatura-

1+2	81.18 × 7.50	= 608.85 mc

-cubatura vano scala-

1.30 × 6.60 × 7.50 = 64.35 mc.

-Stato di progetto-

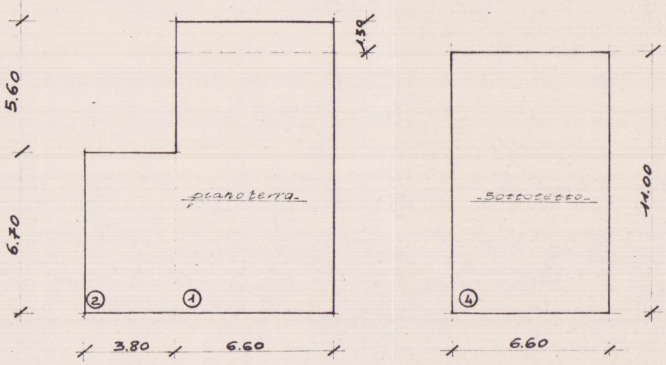
5.60
6.70
1.30
-piano terra-
②
①
3.80
6.60
-Sottotetto-
11.00
④
6.60

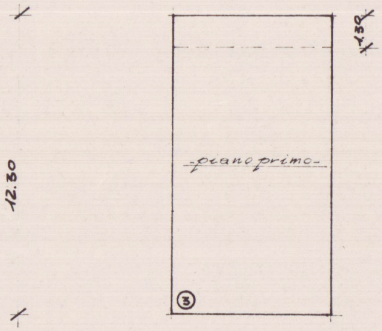
1.30
12.30
-piano primo-
③

-superficie-

1	12.30 × 6.60	= 81.18 mq
2	3.80 × 6.70	= 25.46 mq
3	12.30 × 6.60	= 81.18 mq
4	11.00 × 6.60	= 72.60 mq
TOT.		260.42 mq

-cubatura-

1+3+4	72.60 × 7.50	=	544.50 mc
2	25.46 × 2.70	=	68.74 mc
cubatura vano scala		=	64.35 mc
TOT.			677.59 mc

-Sup. coperta ampliata mq 25.46-

-cubatura di progetto-

677.59 - 608.85 = 68.74 mc

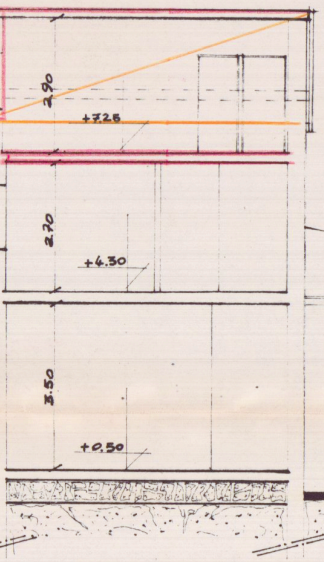
2.90
+7.25
2.70
+4.30
3.50
+0.50

- Sezione AA' -

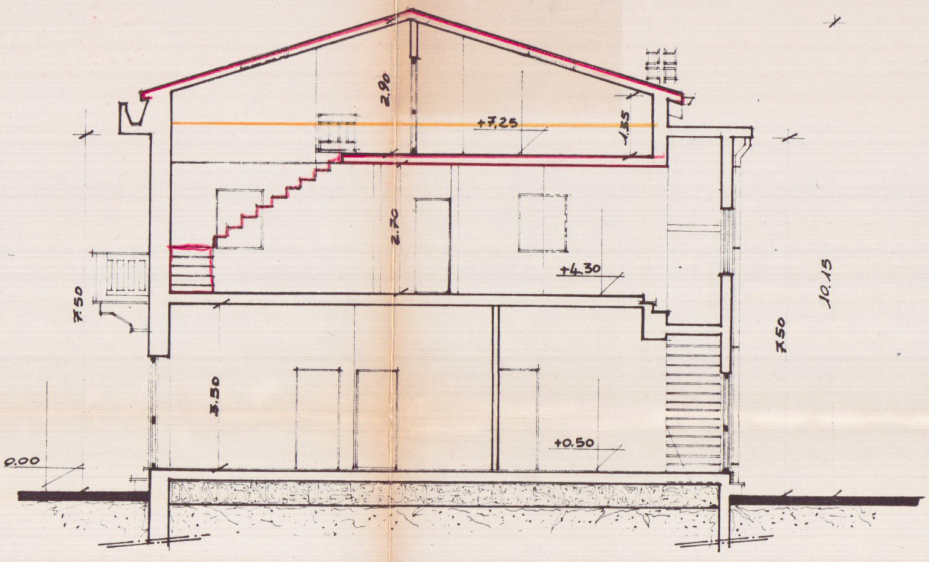
2.90
+7.25
1.35
2.70
+4.30
7.50
10.15
7.50
3.50
+0.50
0.00

-Sezione B.B'-