TAV. 1

COMUNE di CARRARA

PROGETTO DI VARIANTE AL FABBRICATO PER CIVILE
ABITAZIONE IN VIA SILVIO PELLICO LOC. FOSSOLA —
PROPR. FROLA ~~PAOLO~~ LUCA (GIÀ LATTANZI DANILO e LUCIANO)
CONC. EDILIZIA n° 212/93 DEL 22/06/93

Frola Paolo

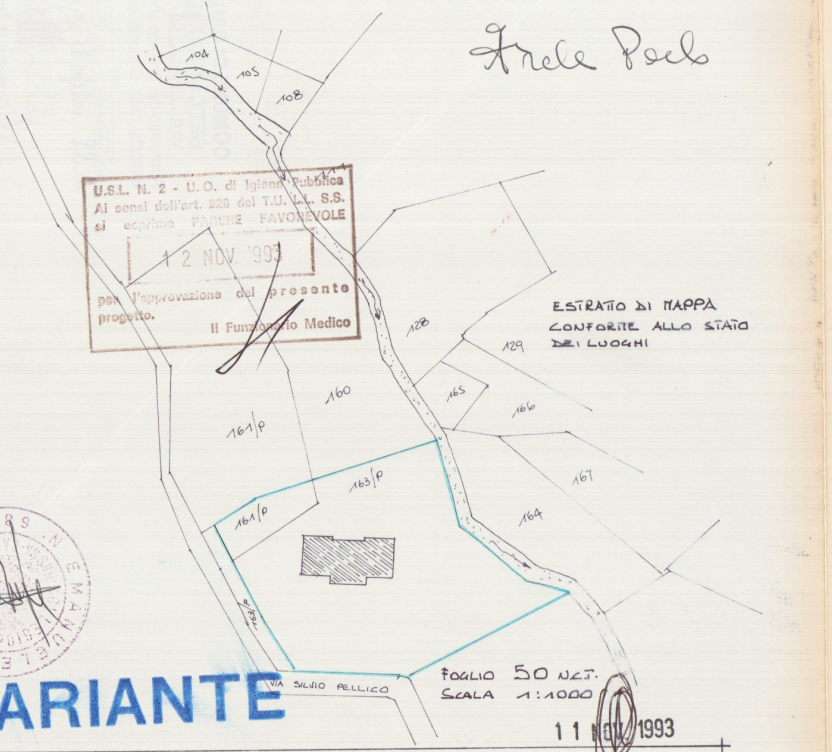
104
105
108
111
128
129
160
161/p
163/p
164
165
166
167
VIA SILVIO PELLICO

U.S.L. N. 2 - U.O. di Igiene Pubblica
Ai sensi dell'art. 220 del T.U. LL. SS.
si esprime PARERE FAVOREVOLE
12 NOV. 1993
per l'approvazione del presente progetto.
Il Funzionario Medico

ESTRATTO DI MAPPA
CONFORME ALLO STATO
DEI LUOGHI

FOGLIO 50 N.C.T.
SCALA 1:1000

1ª VARIANTE

11 NOV. 1993

SUP. AREA EDIFICABILE 161/P MQ. 162
163/P MQ. 1934
TOT. MQ. 2096

ZONA EDILIZIA "PAESISTICA A"
R.C. 1/12 — H MAX 7.50 DIST. CONFINI 10.00

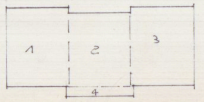

PIANO TERRA

1 = 6.60 × 8.50 = 56.10
2 = 6.60 × 7.90 = 52.14
3 = 6.60 × 8.50 = 56.10
4 = 1.00 × 7.20 = 7.20
MQ. 171.54 × H = 3.60 = MC. 617.54

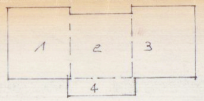

PIANO PRIMO

1 = 6.60 × 7.50 = 49.50
2 = 6.60 × 6.90 = 45.54
3 = 6.60 × 7.50 = 49.50
4 = 2.00 × 7.20 = 14.40
MQ. 158.94 × H = 2.80 = MC. 445.03

TOT. SUP. COPERTA MQ. 171.54
TOT. VOLUME MC. 1062.57
VOLUME INTERRATO (171.54 × 2.60) MC 446.00

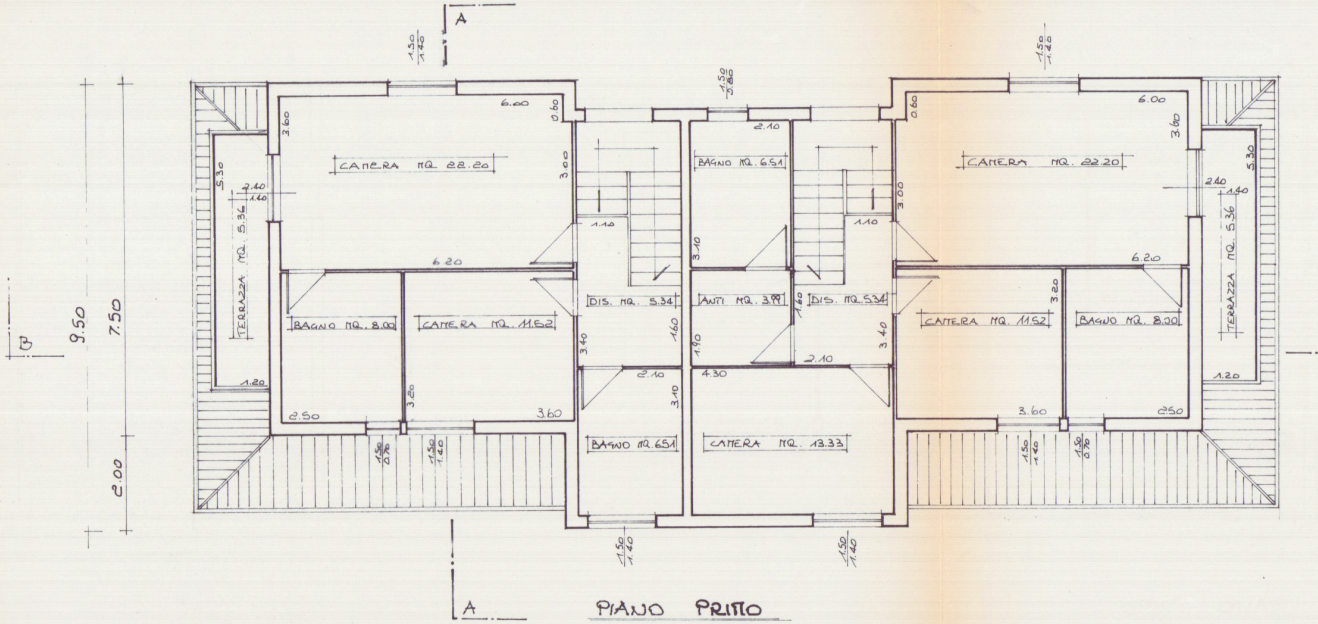
A
B
CAMERA MQ. 22.20
BAGNO MQ. 6.51
TERRAZZA MQ. 5.36
DIS. MQ. 5.34
ANTI MQ. 3.99
BAGNO MQ. 8.00
CAMERA MQ. 11.52
CAMERA MQ. 13.33
9.50
7.50
2.00
6.00
6.20
3.60
2.50
2.10
4.30

PIANO PRIMO

PIANO TERRA

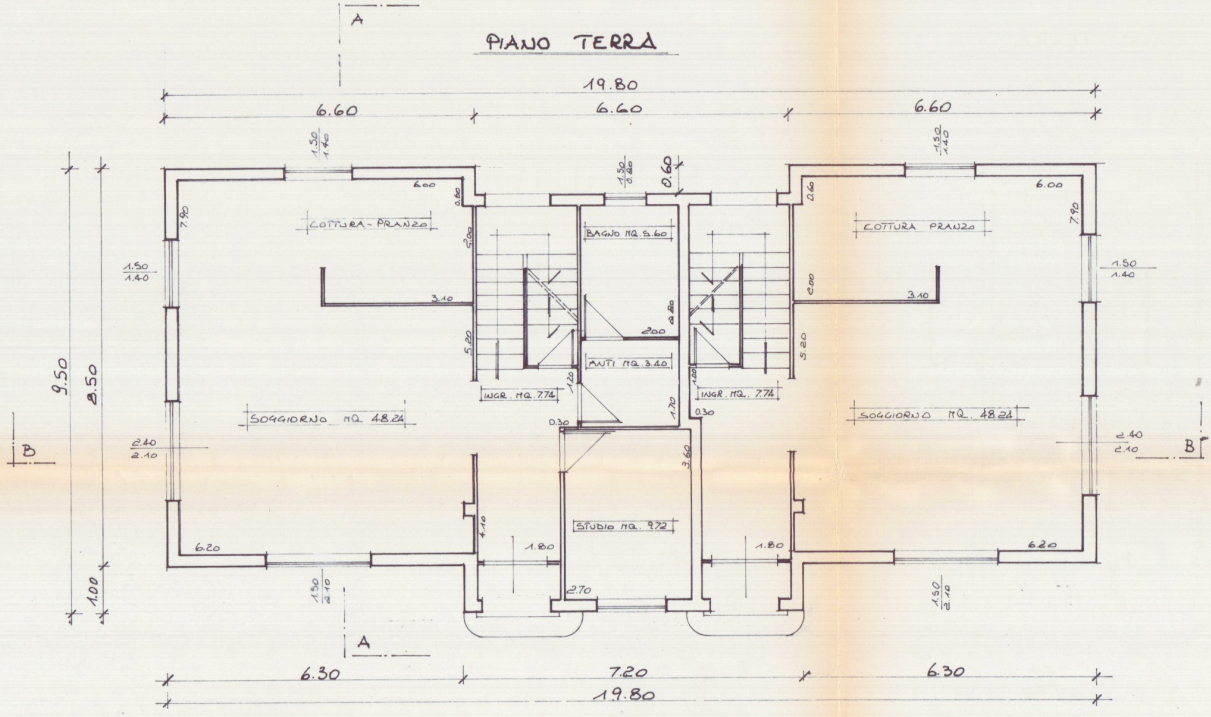
A
B
19.80
6.60
6.30
7.20
9.50
8.50
1.00
COTTURA - PRANZO
BAGNO MQ. 5.60
ANTI MQ. 3.40
INGR. MQ. 7.74
SOGGIORNO MQ. 48.24
STUDIO MQ. 9.72
6.00
6.20
3.10
1.80
2.70

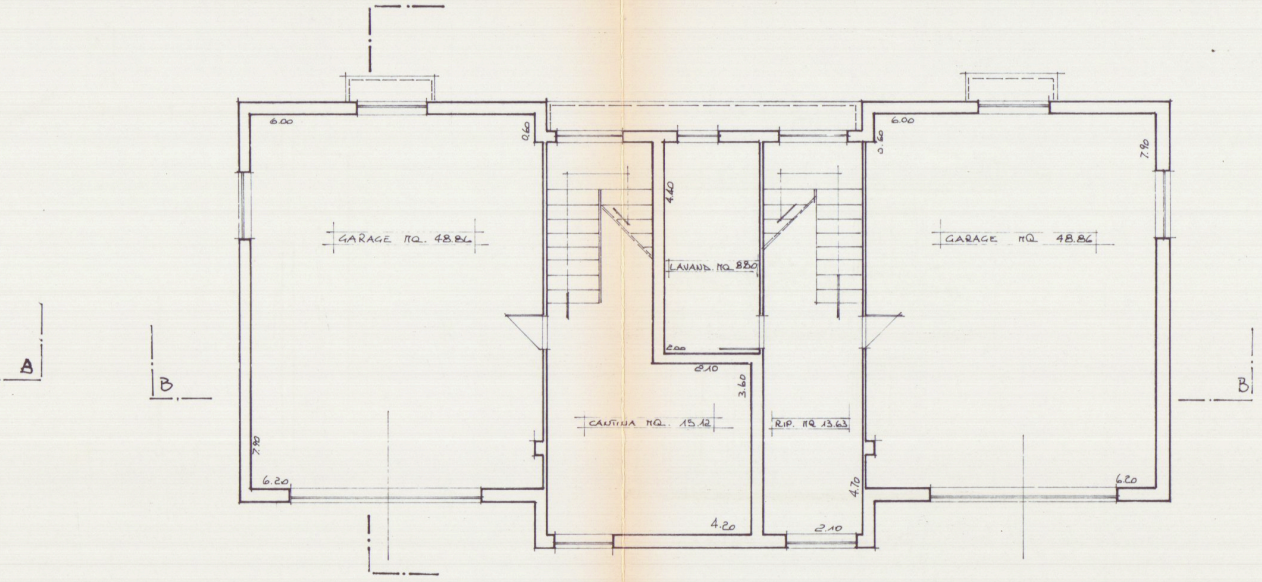
A
B
B
6.00
0.60
GARAGE MQ. 48.86
4.60
LAVAND. MQ 8.80
2.00
2.10
3.60
CANTINA MQ. 15.12
RIP. MQ 13.63
0.60
6.00
7.90
GARAGE MQ 48.86
7.90
6.20
4.20
2.10
4.70
6.20

PIANO SEMINTERRATO



PROSPETTO EST

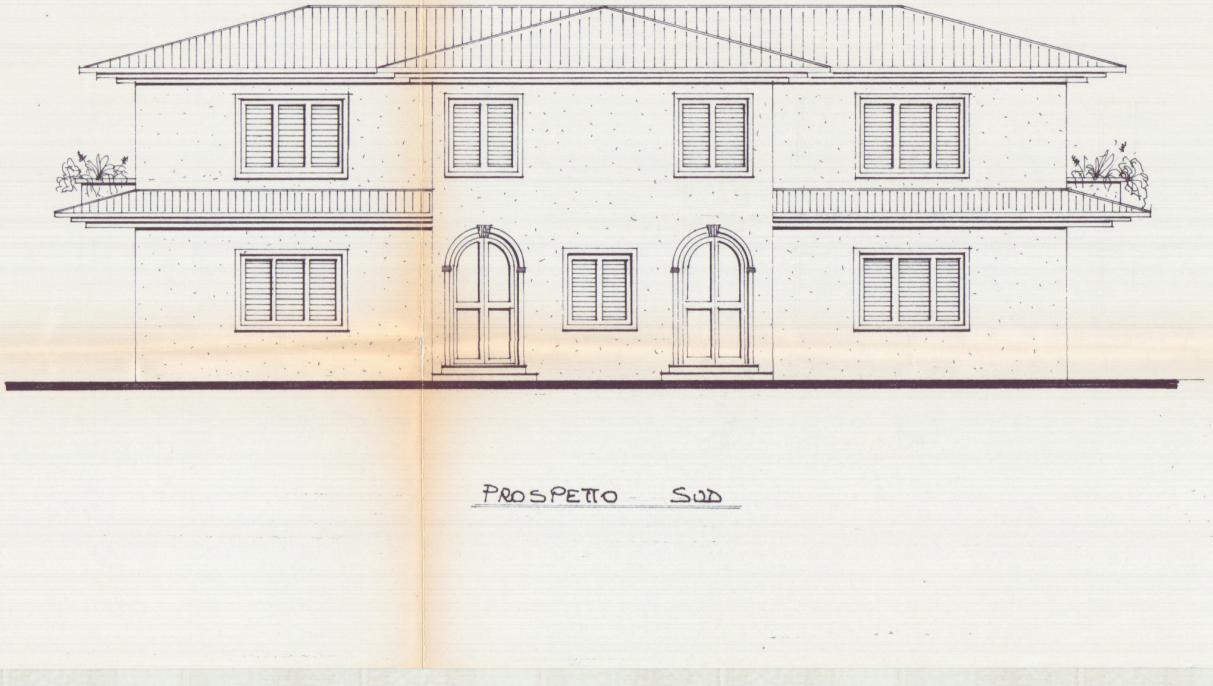

PROSPETTO SUD



PROSPETTO OVEST

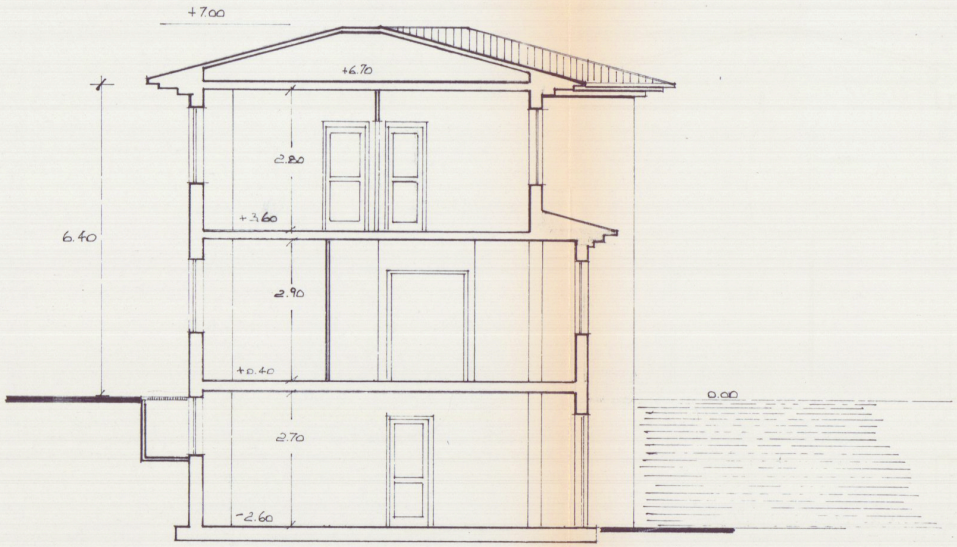
+7.00
+6.70
6.40
2.80
+3.60
2.90
+0.40
0.00
2.70
-2.60

SEZIONE 'A-A'

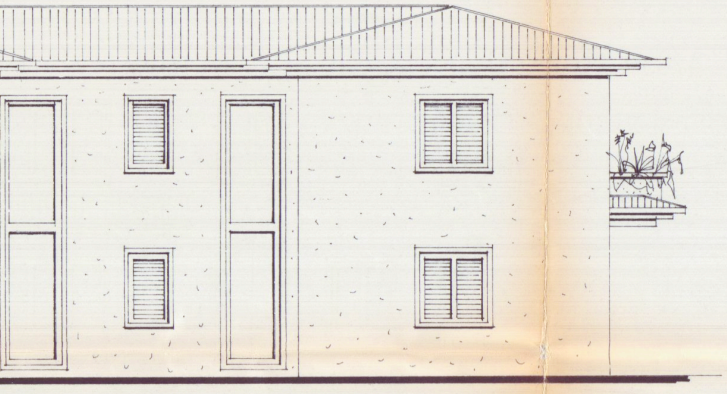

PROSPETTO NORD

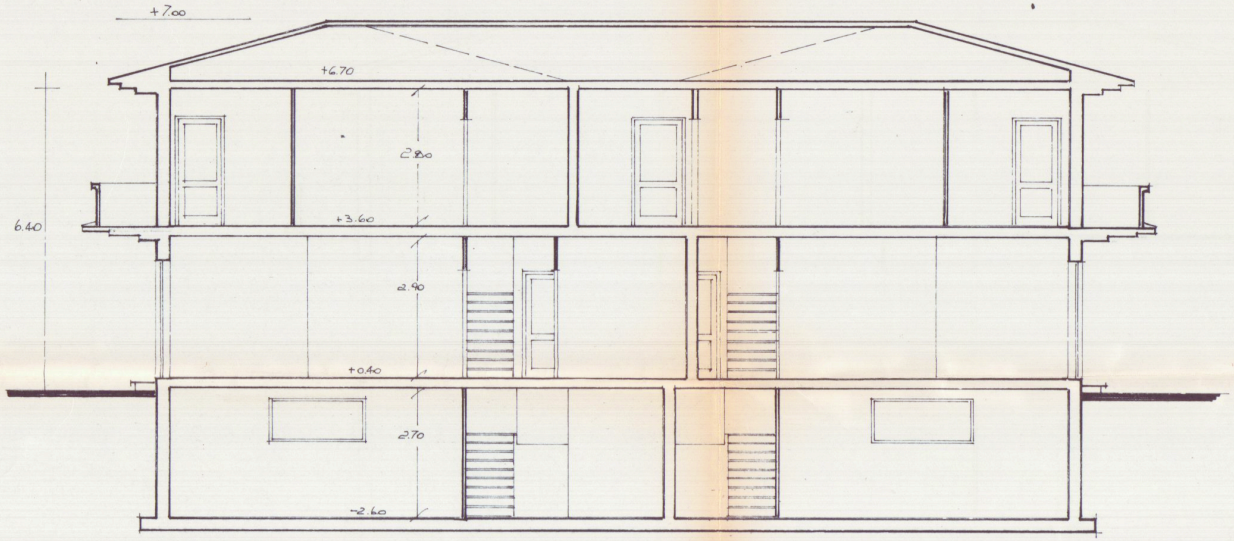
+7.00
+6.70
6.40
2.80
+3.60
2.90
+0.40
2.70
-2.60

SEZIONE 'B-B'

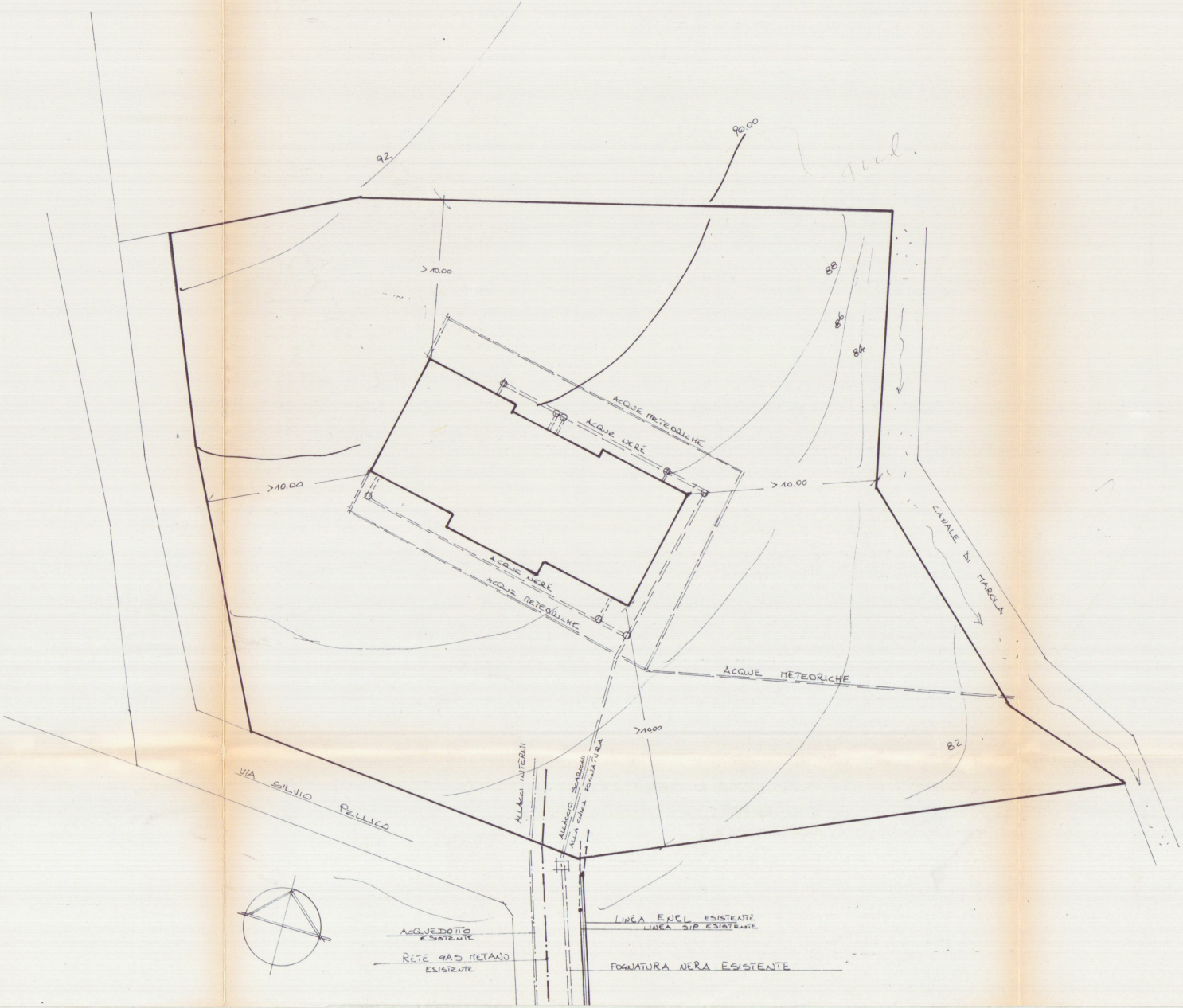
92
90.00
88
86
84
82
>10.00
>10.00
>10.00
>10.00
ACQUE METEORICHE
ACQUE NERE
ACQUE NERE
ACQUE METEORICHE
ACQUE METEORICHE
CANALE DI MAROLA
VIA SILVIO PELLICO
ALLACCI INTERNI
ALLACCIO SCARICHI ALLA CIVICA FOGNATURA
LINEA ENEL ESISTENTE
LINEA SIP ESISTENTE
ACQUEDOTTO ESISTENTE
RETE GAS METANO ESISTENTE
FOGNATURA NERA ESISTENTE

PLANIMETRIA GENERALE SCALA 1:250
CON RAPPRESENTAZIONE URBANIZZAZIONE
ESISTENTE_

RAPPORTI ILLUMINAZIONE DIRETTA

	Vano	Sup. mq.	Sup. ill.	R
PIANO TERRA	Sogg.Cucina	48.24	12.39	0.26
	Ingresso	7.74	3.45	0.44
	Studio	9.72	2.10	0.22
	Anti w.c.	3.40	0.00	==
	Bagno W.C.	5.60	1.20	0.21
	Sogg.Cucina	48.24	12.39	0.26
	Ingresso	7.74	3.45	0.44

	Vano	Sup. mq.	Sup. ill.	R
PIANO PRIMO	Camera	22.20	5.46	0.25
	Camera	11.52	2.10	0.18
	Bagno	8.00	1.05	0.13
	Bagno	6.51	2.10	0.32
	Camera	22.20	5.46	0.25
	Camera	11.52	2.10	0.18
	Bagno	8.00	1.05	0.13
	Bagno	6.51	1.20	0.18
	Anti W.C.	3.99	0.00	==