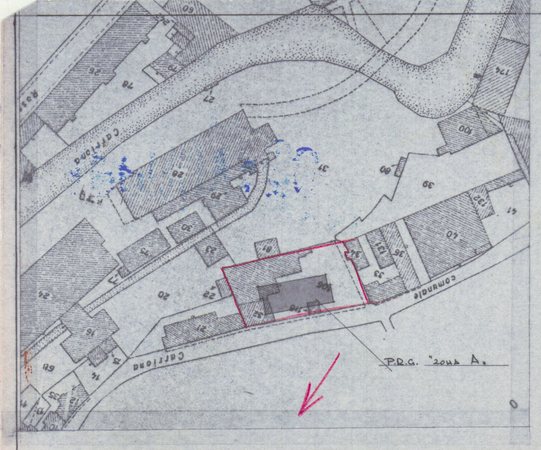

STRALCIO PLANIMETRICO
1 : 1000

FOG. 42
MAPP. 32 - 106 - 118

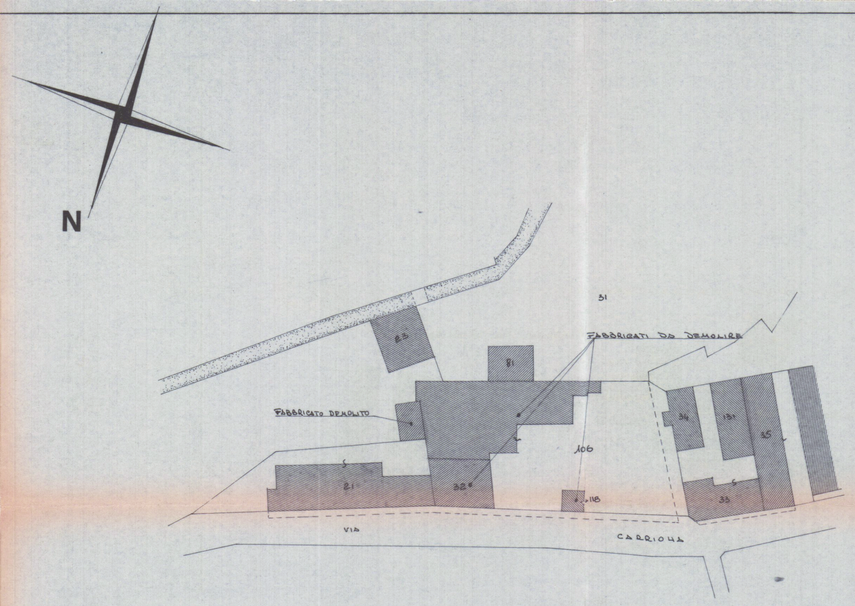

SVILUPPO 1 : 500

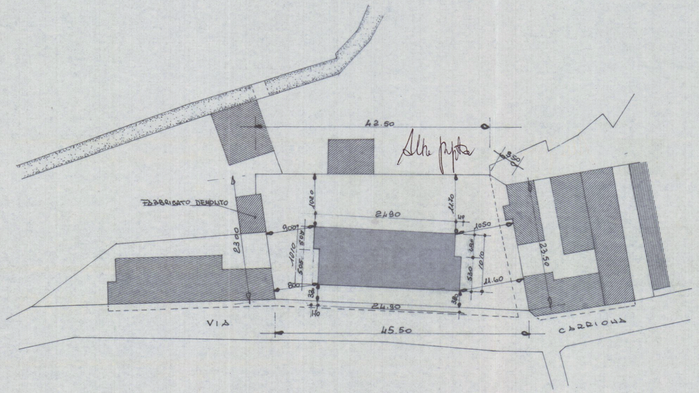

SVILUPPO 1 : 500

SCHEMA VOLUMI

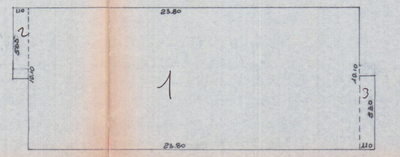

PIANO - TERRA - PRIMO - SECONDO

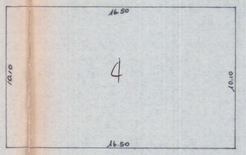

PIANO TERZO

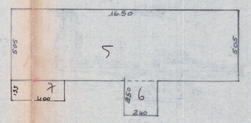

PIANO ATTICO

	DIMENSIONI	SUPERF.	ALTEZZE	VOLUMI
PIANO - TERRA - PRIMO - SECONDO				
1	23.80 x 10.10	240.38	9.50	2283.61
2	5.30 x 1.10	5.82	"	55.29
3	5.05 x 1.10	5.56	"	52.82
SUPERFICIE COPERTA MQ		251.76		
PIANO TERZO				
4	16.50 x 10.10	166.65	3.00	499.95
PIANO ATTICO				
5	16.50 x 5.05	83.33	2.70	224.99
6	2.50 x 2.40	6.00	"	16.20
		VOLUME TOTALE MC		3132,86
7	1.35 x 4.00	5.40	2.70	14.58
				3.147,44

SUPERFICIE COPERTA = mq. 251,76
VOLUME TOTALE = mc. 3147,44

VARIANTE
Approvato dall'Ufficio alle condizioni della deliberazione originaria n. 232 del 6.7.83
CARRARA, li 19 OTT. 1984
L' INGEGNERE CAPO

APPROVATO
CONTROLLATO
IL DIRIGENTE
19 OTT. 1984

20 SET. 1983

VARIANTE

COMUNE DI CARRARA	STUDIO A PROGETTAZIONI ING. FORNARI MARCO GEOM. BICCI GIORGIO GEOM. FERRARINI UGO

lavoro
PROGETTO DI EDIFICIO RESIDENZIALE

committente	tavola	n.
DELL'AMICO SERGIO	Planimetrie Schema Volumi	1

scala	data	NOS	Committente	Progettista