COMUNE DI CARRARA
LOCALITA' LUNAE
N.C.T.R. Fog. 31 Mapp. 505

PLANIMETRIA SCALA 1:1000

COMUNE DI CARRARA
PLANIMETRIA CATASTALE
ALLEGATA ALLA CONC. ED.
RILASCIATA IN SANATORIA
L. N° 47 DEL 28.2.85
PRATICA N.

Carrara, lì 15 NOV. 1991
IL DIRIGENTE

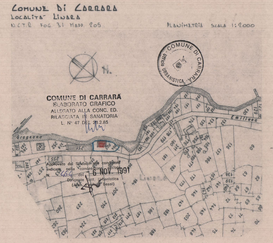

Geom. A. Bernucca & D. Zani
Studio Tecnico Professionale
Via P. Tacca 21 - Tel. (0585) 81202 - 54033 CARRARA

Committente:	BELLEDINI OTAVIANO
Oggetto:	CONDONO EDILIZIO
Tavola:	PLANIMETRIA - PIANTE - PROSPETTI - SEZIONI

Scala: 1:100
Prot.
Data:
Tav. N°

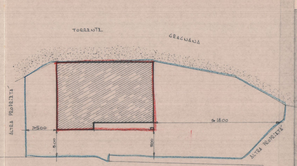

Parti	Dimensioni	Sup.	h	Volume
A	8.00x8.50	68.00	3.30	224.40
B	5.00x1.15	5.75	3.30	18.97
C	4.00x7.60	30.40	3.30	100.32
D	4.70x1.80	8.46	3.30	27.92
E	1.70x0.80	1.36	3.30	4.49
F	1.70x0.80	1.36	3.05	4.15
G	1.65x0.80	1.32	3.05	4.02
H	8.00x8.50	68.00	3.05	207.40
I	8.00x8.50	68.00	3.05	207.40
Totali		243.45		798.65

Carico di sicurezza Zona 4 Sismica (Decreto 16/1)

Indice Volumetrico Mc 3.28 Mc/Mq
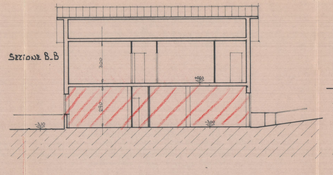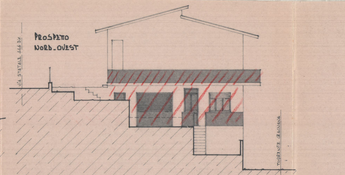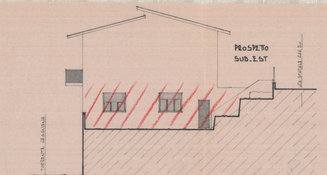
Superficie Lorda Mq 243.45