11 GEN. 1999

LAVORO SCALA ESTERNA E UNITA' IMMOBILIARE AL PIANO PRIMO

COMMITTENTE
BORGHINI ORIANO
VENTURINI ROSALDA

Geom. UGO FERRARINI
Via Carducci, 2 - Tel. 0585 - 70756
54033 CARRARA (MS)
C. F. FRR UGO 57P01 B832T
Part. IVA 00320400452

COMUNE DI CARRARA

TAVOLA
PIANTE
SEZIONI
PROSPETTI

DATA	SCALA	AGG	COMM.	PROG.
	1:100			

Stralcio aerofotogrammetrico in scala 1:2000

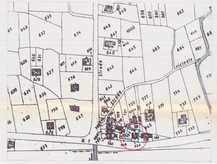

Stralcio Catastale in scala 1:1000
Lo stato della mappa è conforme allo stato dei luoghi. Foglio 67 Map. 724

Sviluppo scala 1:500

Stralcio P.R.G.C.

STATO APPROVATO

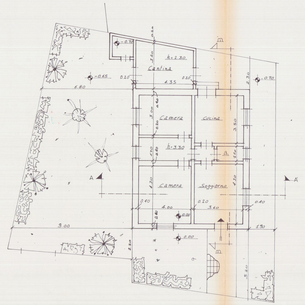

PIANTA PIANO TERRA

PIANTA COPERTURA

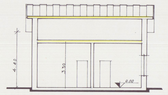

SEZIONE A-A

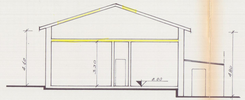

SEZIONE B-B

PROSPETTO EST

PROSPETTO SUD

PROSPETTO OVEST

PROSPETTO NORD

STATO DI VARIANTE

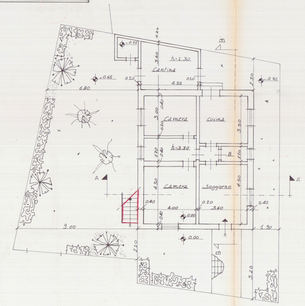

PIANTA PIANO TERRA

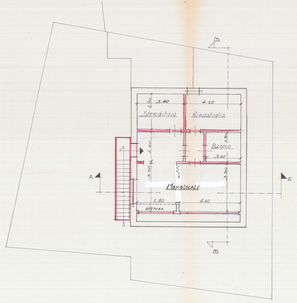

PIANTA PIANO PRIMO

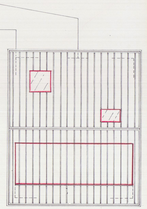

PIANTA COPERTURA

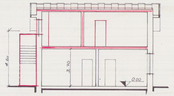

SEZIONE A-A

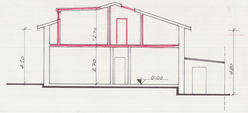

SEZIONE B-B'

PROSPETTO EST

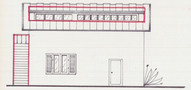

PROSPETTO SUD

PROSPETTO OVEST

PROSPETTO NORD

SUPERFICIE STATO ESISTENTE = 60.00 mq.
SUPERFICIE STATO VARIANTE = 60.00 mq.
VOLUME STATO ESISTENTE = 612.00 mc.
VOLUME DI PROGETTO = 12.30 mc.

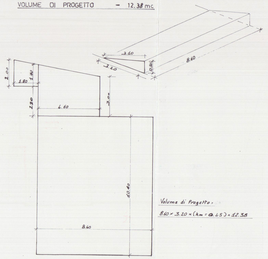

Volume di Progetto:
8,60 × 3,00 × (1m × 0,60) = 12,30