COMUNE DI CARRARA
19 GIU. 2009

STUDIO TECNICO GEOM. LUCIO MENCONI

PROGETTO PER IL FRAZIONAMENTO DI UN APPARTAMENTO DI CIVILE ABITAZIONE IN DUE APPARTAMENTI DISTINTO IN CATASTO AL FOG. 101 MAPPALE 559 SUB. 6. SITO IN M. DI CARRARA VIA VENEZIA 70

PROPRIETÀ: MENCONI LUCIO - NUTI RICCARDO

PROGETTO COMPLETO

COMUNE DI CARRARA
31 LUG. 2009

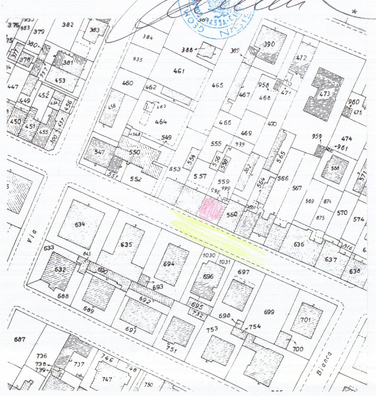

PLANIMETRIA 1:1000
FOG. 101 MAPPALE 559 SUB 6
E' CONFORME ALLA MAPPA CATASTALE

RAPP. 1:200

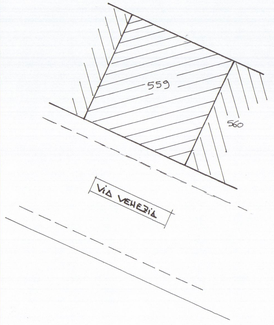

RAPPORTO ILLUMINAZIONE APP.TO "A"					
DESCRIZIONE	SUPERFICI	APERTURE	ELIM.		
SP	20.00	2.50	1/8	> 1/8	
BAGNO	4.06	//	0.50	ARIA FORZATA	
CAMERA	16.05	2.65	1/8	> 1/8	

RAPPORTO ILLUMINAZIONE APP.TO "B"					
DESCRIZIONE	SUPERFICI	APERTURE	ELIM.		
S/P	20.01	4.08	1/8	> 1/8	
BAGNO	4.58	2.04	0.50	> 0.50	
CAMERA	17.60	4.08	1/8	> 1/8	

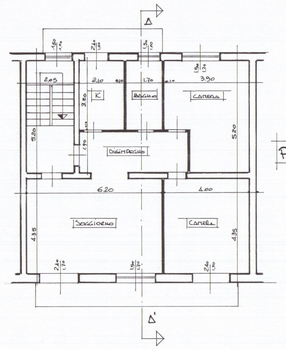

PIANTA P. PRIMO

STATO ATTUALE

PROSPETTO

RETRO

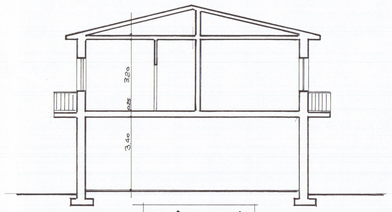

SEZIONE A-A'

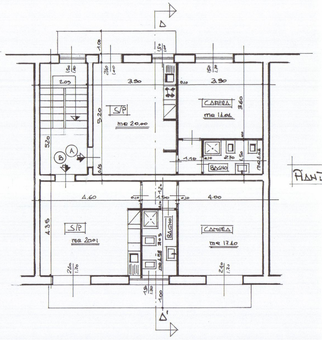

PIANTA P. PRIMO

STATO DA PROGETTO

PROSPETTO

RETRO

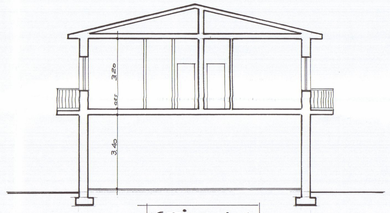

SEZIONE A-A'

RAFFRONTO

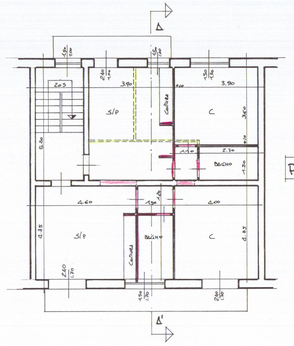

PIANTA P. PRIMO

PROSPETTO

RETRO

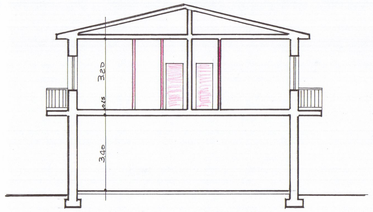

SEZIONE A-A'